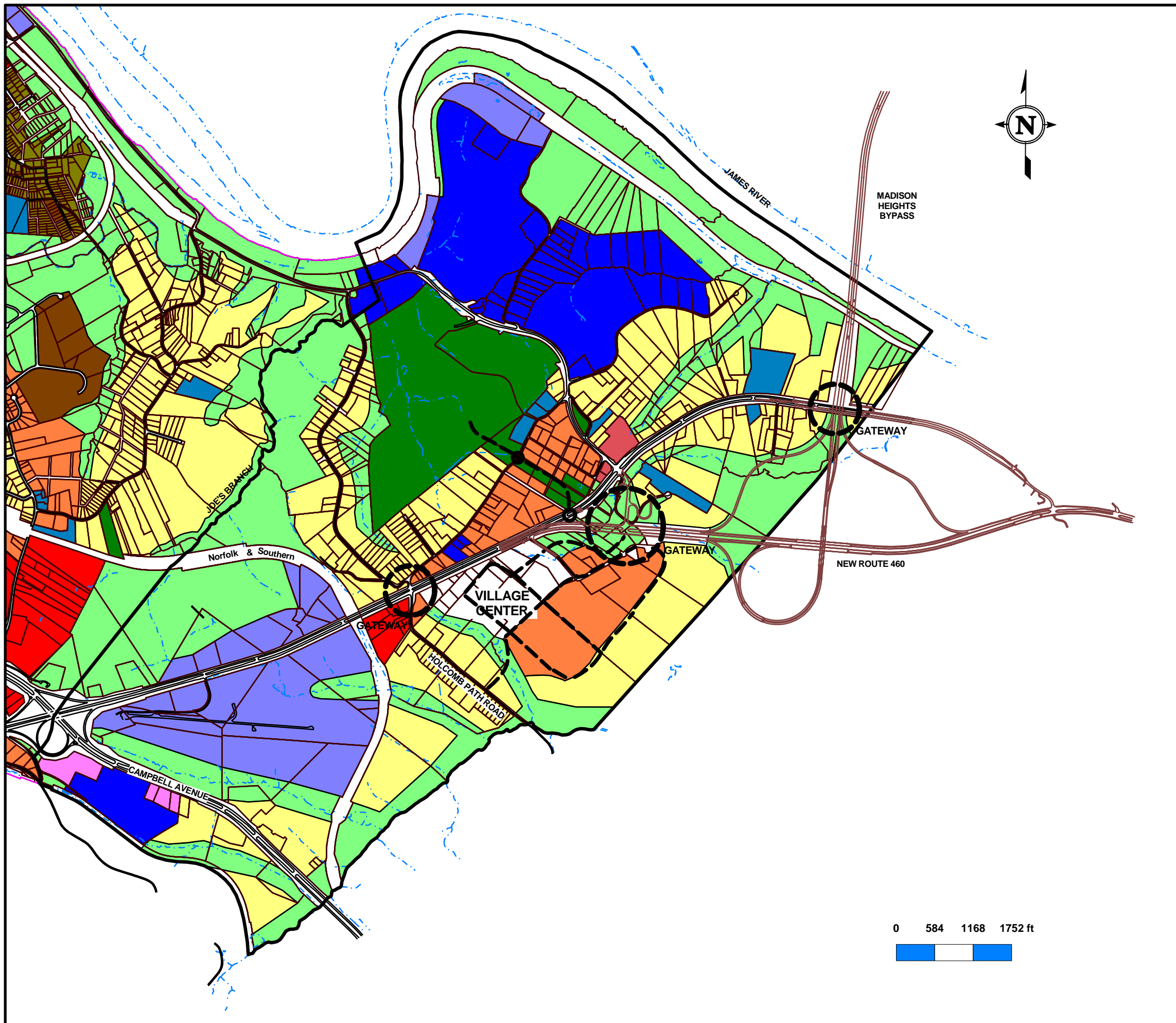




















TYREEANNA/PLEASANT VALLEY
 NEIGHBORHOOD PLAN
 FUTURE LAND USE MAP
 Adopted: JULY 8, 2003

CITY OF LYNCHBURG
 DEPT. OF COMMUNITY
 PLANNING AND DEVELOPMENT



-  NEW ROUTE 460/29
-  TYREEANNA/PLEASANT VALLEY NEIGHBORHOOD BOUNDARY
-  CORPORATE LIMIT
-  PARCELS
-  AIRPORT RUNWAY
-  RIVER & STREAMS
-  Community Commercial
-  Employment 2
-  Institution
-  Low Density Residential
-  Medium Density Residential
-  Mixed Use
-  Neighborhood Commercial
-  Office
-  Public Parks
-  Public Use
-  Resource Conservation
-  Possible Road Locations