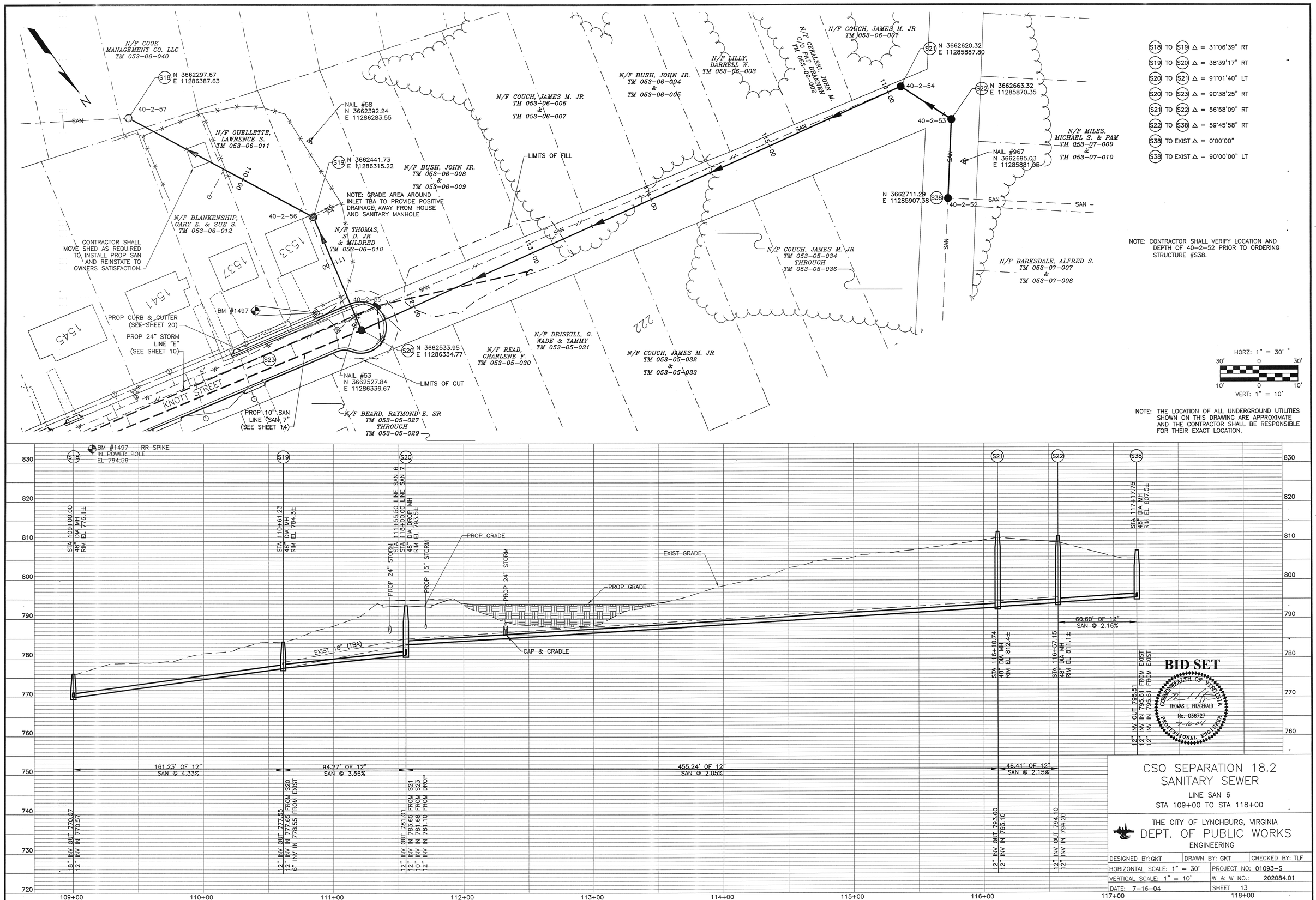

CSO SEPARATION 18.2 SANITARY SEWER

LINE SAN 6

STA 109+00 TO STA 118+00

THE CITY OF LYNCHBURG, VIRGINIA

DEPT. OF PUBLIC WORKS

ENGINEERING

DESIGNED BY: GKT	DRAWN BY: GKT	CHECKED BY: TLF
HORIZONTAL SCALE: 1" = 30'	PROJECT NO: 01093-S	
VERTICAL SCALE: 1" = 10'	W & W NO.: 202084.01	
DATE: 7-16-04	SHEET 13	

04Jan05

P:\2002 Projects\202084.01 CSO 18.2\CADD\2084_c13.dwg

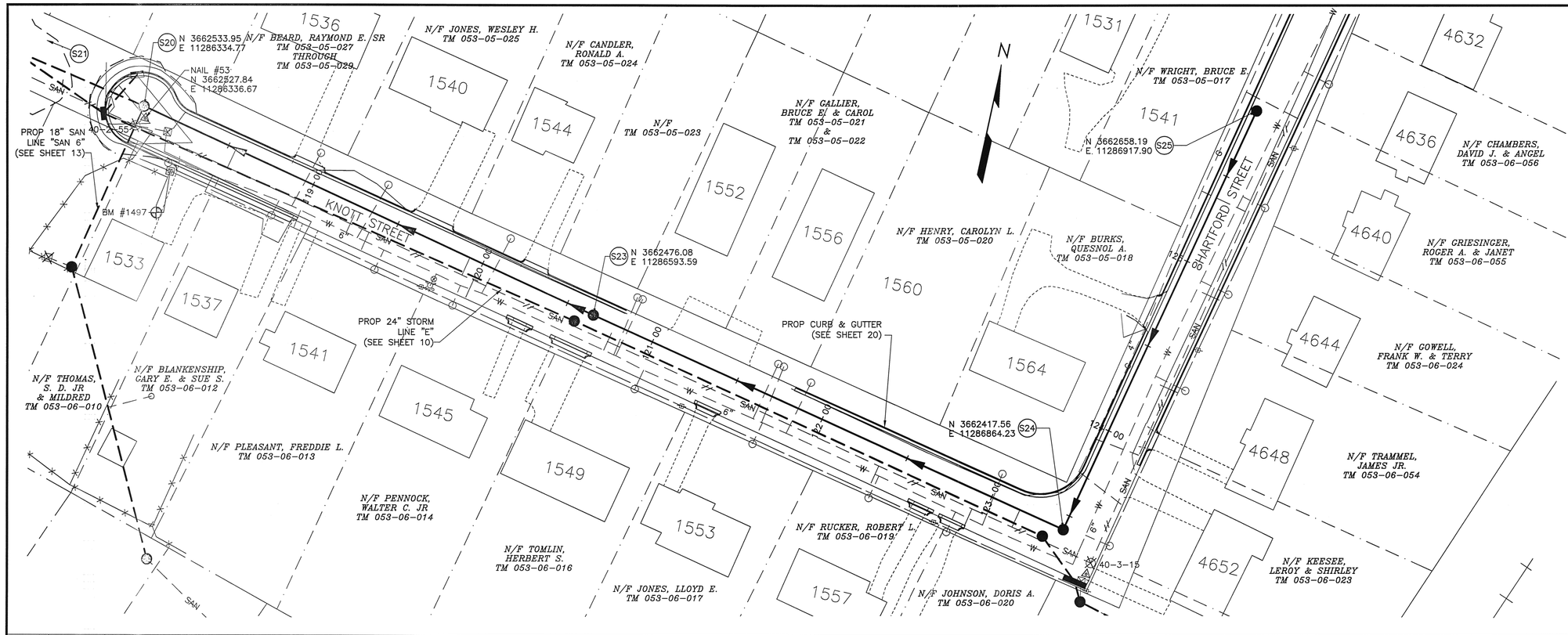

S20 TO S21 Δ = 91°01'40" LT

S20 TO S23 Δ = 90°38'25" RT

S23 TO S24 Δ = 0°24'15" LT

S24 TO S25 Δ = 89°37'38" LT

NOTE: CONTRACTOR SHALL VERIFY DEPTH OF EXISTING SANITARY ON HARTFORD STREET PRIOR TO INSTALLATION FROM S24 TO S25

HORZ: 1" = 30'

30' 0 30'

10' 0 10'

VERT: 1" = 10'

NOTE: THE LOCATION OF ALL UNDERGROUND UTILITIES SHOWN ON THIS DRAWING ARE APPROXIMATE AND THE CONTRACTOR SHALL BE RESPONSIBLE FOR THEIR EXACT LOCATION.

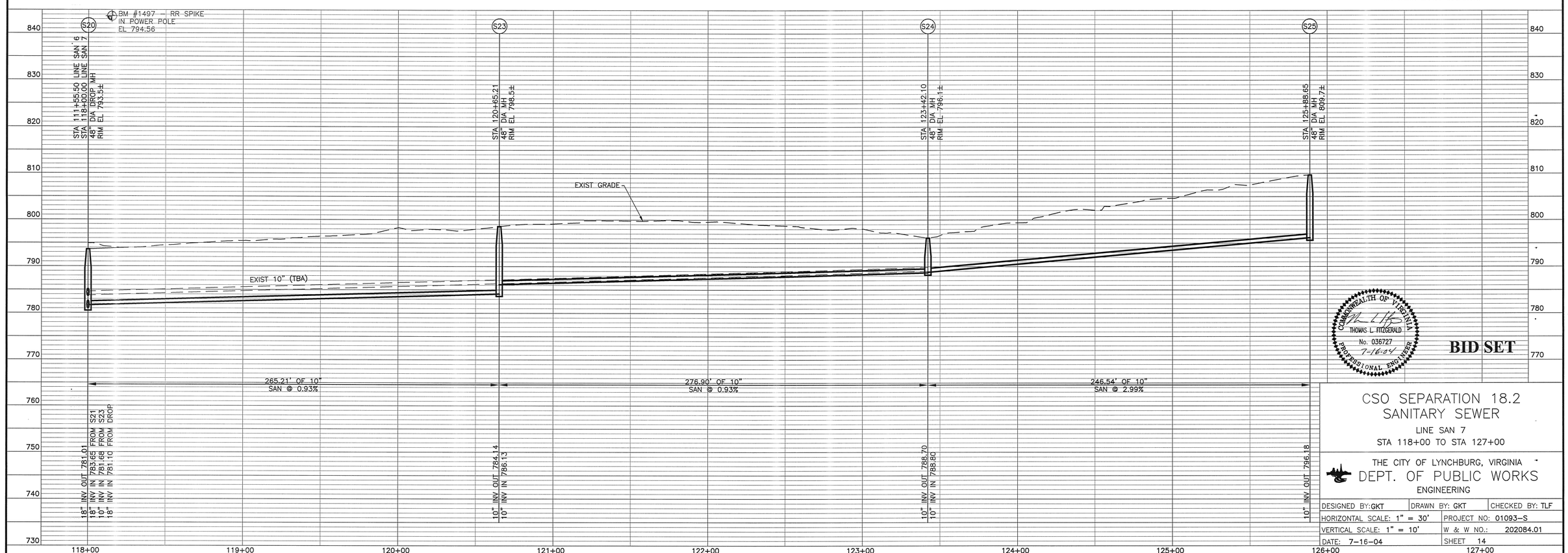

COMMONWEALTH OF VIRGINIA
THOMAS L. FITZGERALD
No. 036727
7-16-04
PROFESSIONAL ENGINEER

BID SET

CSO SEPARATION 18.2 SANITARY SEWER

LINE SAN 7

STA 118+00 TO STA 127+00

THE CITY OF LYNCHBURG, VIRGINIA

DEPT. OF PUBLIC WORKS

ENGINEERING

DESIGNED BY: GKT	DRAWN BY: GKT	CHECKED BY: TLF
HORIZONTAL SCALE: 1" = 30'	PROJECT NO: 01093-S	
VERTICAL SCALE: 1" = 10'	W & W NO.: 202084.01	
DATE: 7-16-04	SHEET 14	

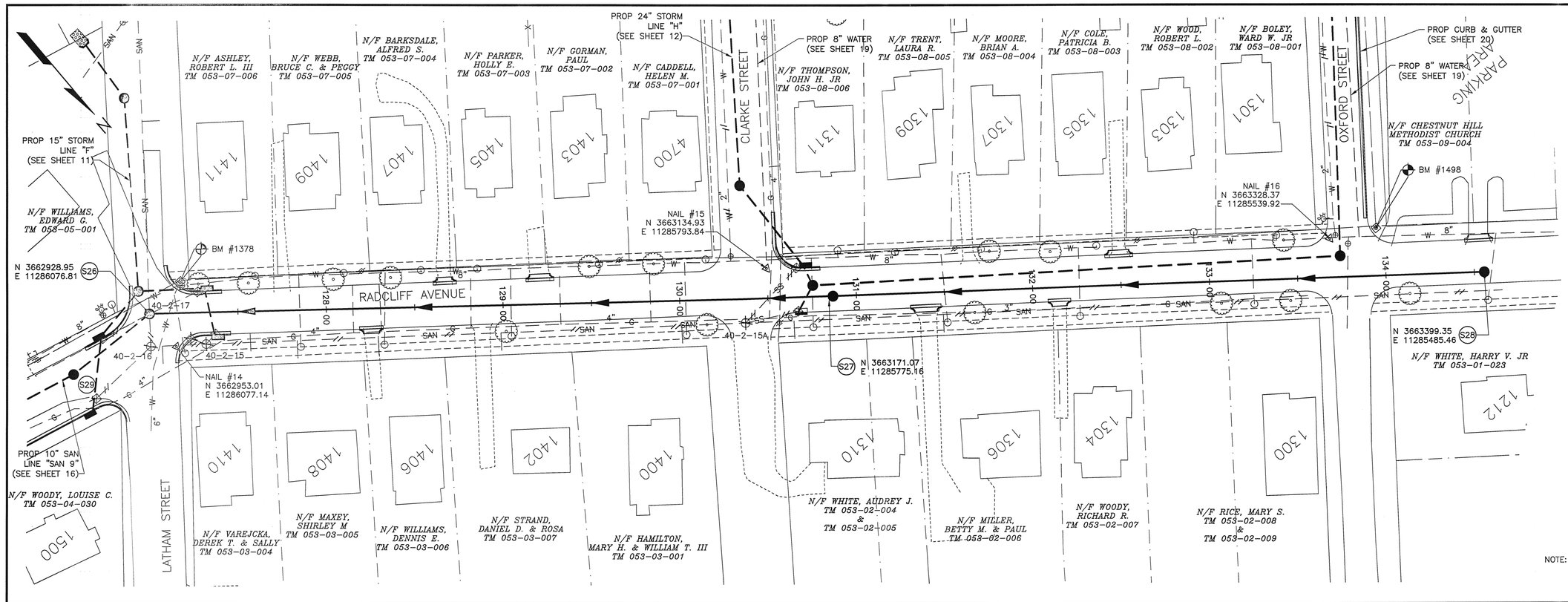

S26 TO S27 Δ = 89°11'36" LT

S26 TO S29 Δ = 53°26'24" RT

S27 TO S28 Δ = 0°35'33" LT

NOTE: CONTRACTOR SHALL VERIFY DEPTH OF EXISTING SANITARY PRIOR TO INSTALLATION FROM S27 TO S28.

HORZ: 1" = 30'

30' 0 30'

10' 0 10'

VERT: 1" = 10'

NOTE: THE LOCATION OF ALL UNDERGROUND UTILITIES SHOWN ON THIS DRAWING ARE APPROXIMATE AND THE CONTRACTOR SHALL BE RESPONSIBLE FOR THEIR EXACT LOCATION.

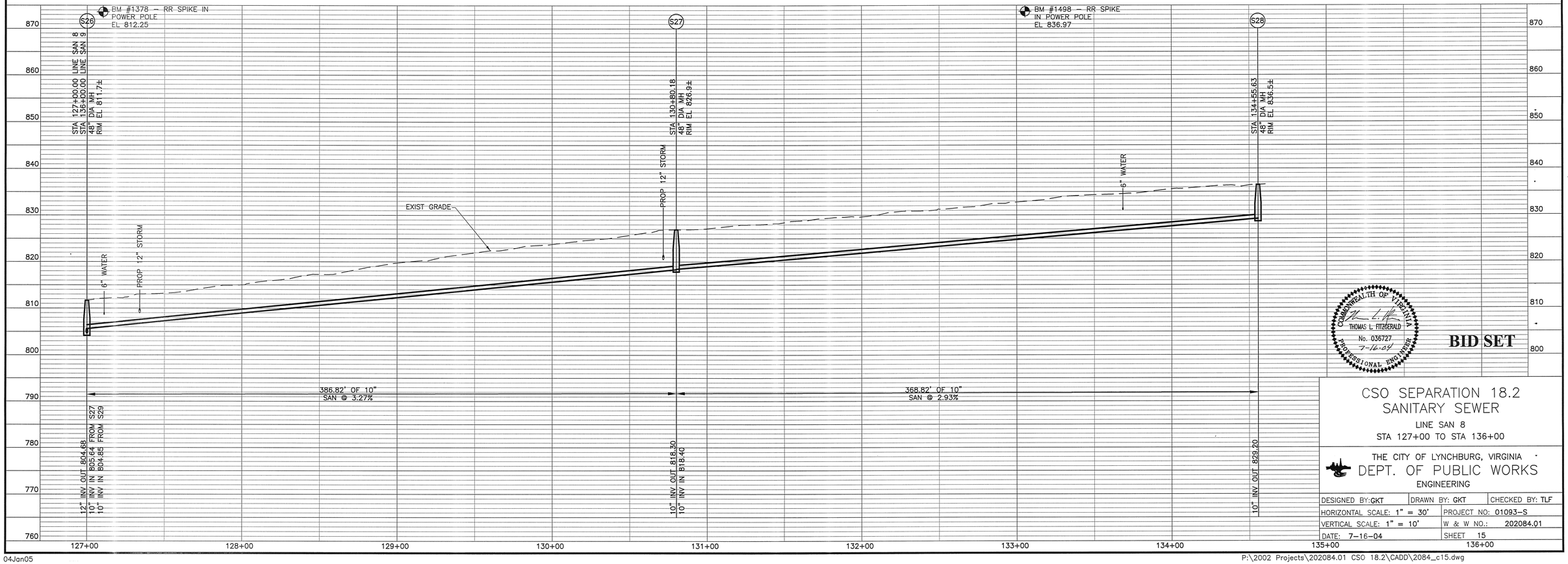

COMMONWEALTH OF VIRGINIA
THOMAS L. FITZGERALD
No. 036727
7-16-04
PROFESSIONAL ENGINEER

BID SET

CSO SEPARATION 18.2 SANITARY SEWER

LINE SAN 8

STA 127+00 TO STA 136+00

THE CITY OF LYNCHBURG, VIRGINIA

DEPT. OF PUBLIC WORKS

ENGINEERING

DESIGNED BY: GKT	DRAWN BY: GKT	CHECKED BY: TLF
HORIZONTAL SCALE: 1" = 30'	PROJECT NO: 01093-S	
VERTICAL SCALE: 1" = 10'	W & W NO.: 202084.01	
DATE: 7-16-04	SHEET 15	

04Jan05

P:\2002 Projects\202084.01 CSO 18.2\CADD\2084_c15.dwg

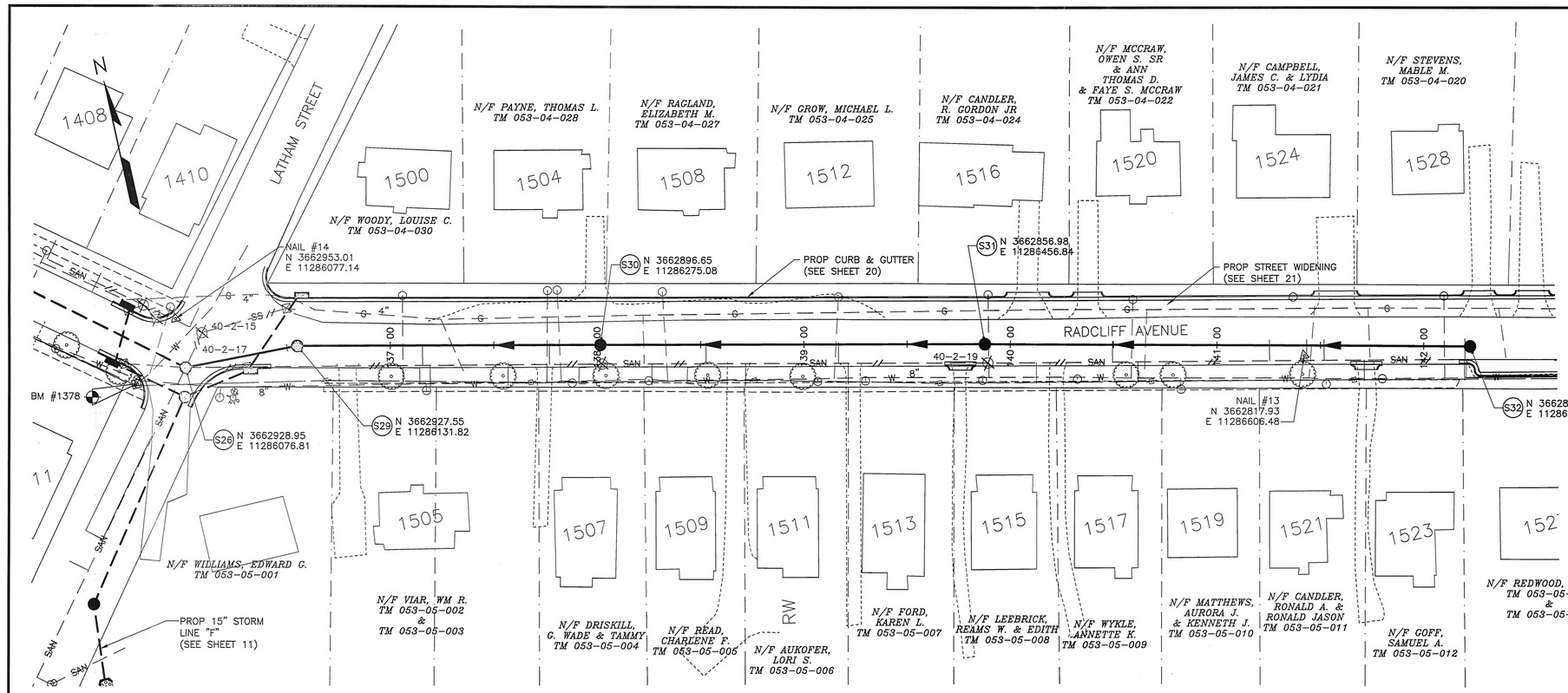

S26 TO S27 Δ = 89°11'36" LT

S26 TO S29 Δ = 53°26'24" RT

S29 TO S30 Δ = 10°42'25" RT

S30 TO S31 Δ = 0°08'36" RT

S31 TO S32 Δ = 0°29'41" RT

NOTE: CONTRACTOR SHALL VERIFY DEPTH OF EXISTING SANITARY PRIOR TO INSTALLATION FROM S31 TO S32.

HORZ: 1" = 30'

30' 0 30'

10' 0 10'

VERT: 1" = 10'

NOTE: THE LOCATION OF ALL UNDERGROUND UTILITIES SHOWN ON THIS DRAWING ARE APPROXIMATE AND THE CONTRACTOR SHALL BE RESPONSIBLE FOR THEIR EXACT LOCATION.

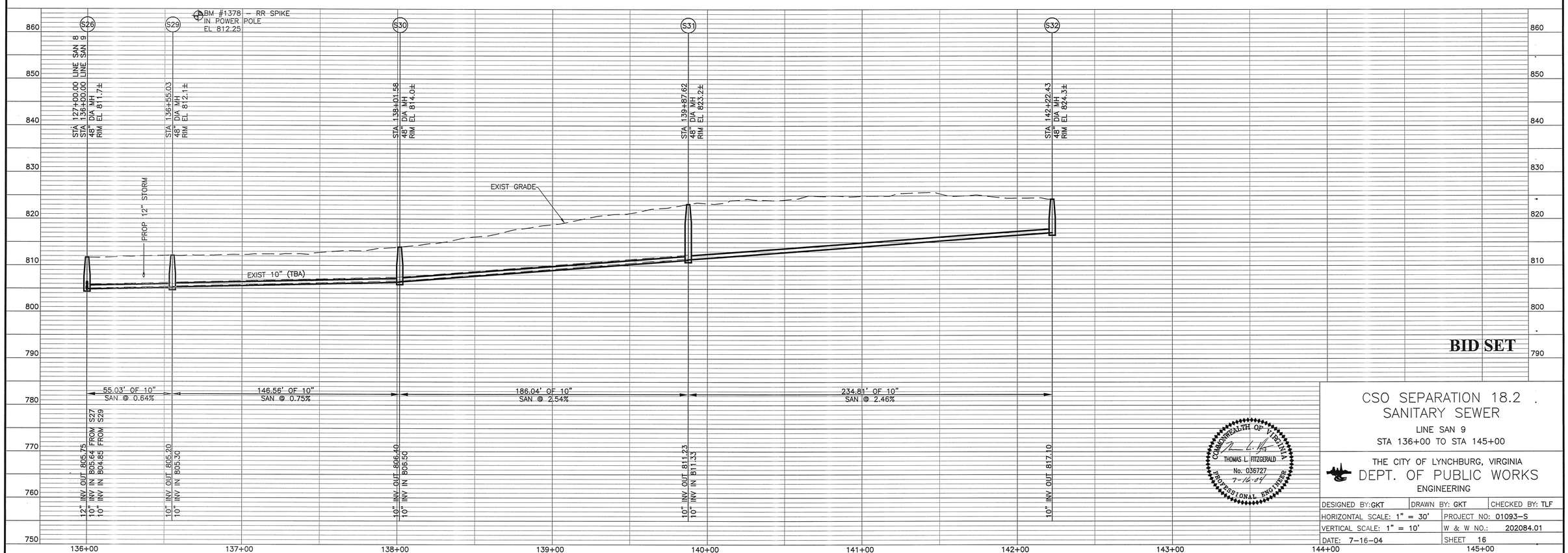

BID SET

COMMONWEALTH OF VIRGINIA
THOMAS L. FITZGERALD
No. 036727
7-16-04
PROFESSIONAL ENGINEER

CSO SEPARATION 18.2
SANITARY SEWER

LINE SAN 9

STA 136+00 TO STA 145+00

THE CITY OF LYNCHBURG, VIRGINIA

DEPT. OF PUBLIC WORKS

ENGINEERING

DESIGNED BY: GKT	DRAWN BY: GKT	CHECKED BY: TLF
HORIZONTAL SCALE: 1" = 30'	PROJECT NO: 01093-S	
VERTICAL SCALE: 1" = 10'	W & W NO.: 202084.01	
DATE: 7-16-04	SHEET 16	

04Jan05

P:\2002 Projects\202084.01 CSO 18.2\CADD\2084_c16.dwg