Local Historic Districts

City of Lynchburg, Virginia

Rivermont

Daniel's Hill

Daniel's Hill

Daniel's Hill

Garland Hill

Academy Of Music

Court Street Baptist Church

Carter Glass House

Court House Hill

St. Paul's Episcopal Church

Vicinity Map

501

221

29

460

For more information regarding Local Historic Districts, please contact the Planning Division of the Department of Community Development, or visit their website at http://www.lynchburgva.gov/planning

Academy Of Music

DISCLAIMER: THIS MAP IS NEITHER A LEGALLY RECORDED MAP NOR A SURVEY AND IS NOT INTENDED TO BE USED AS SUCH. THE INFORMATION DISPLAYED IS A COMPILATION OF RECORDS, INFORMATION, AND DATA OBTAINED FROM VARIOUS SOURCES. THE CITY OF LYNCHBURG IS NOT RESPONSIBLE FOR ITS ACCURACY OR HOW CURRENT IT MAY BE. City of Lynchburg GIS Division - 12/2/2014

Local Historic Districts

City of Lynchburg, Virginia

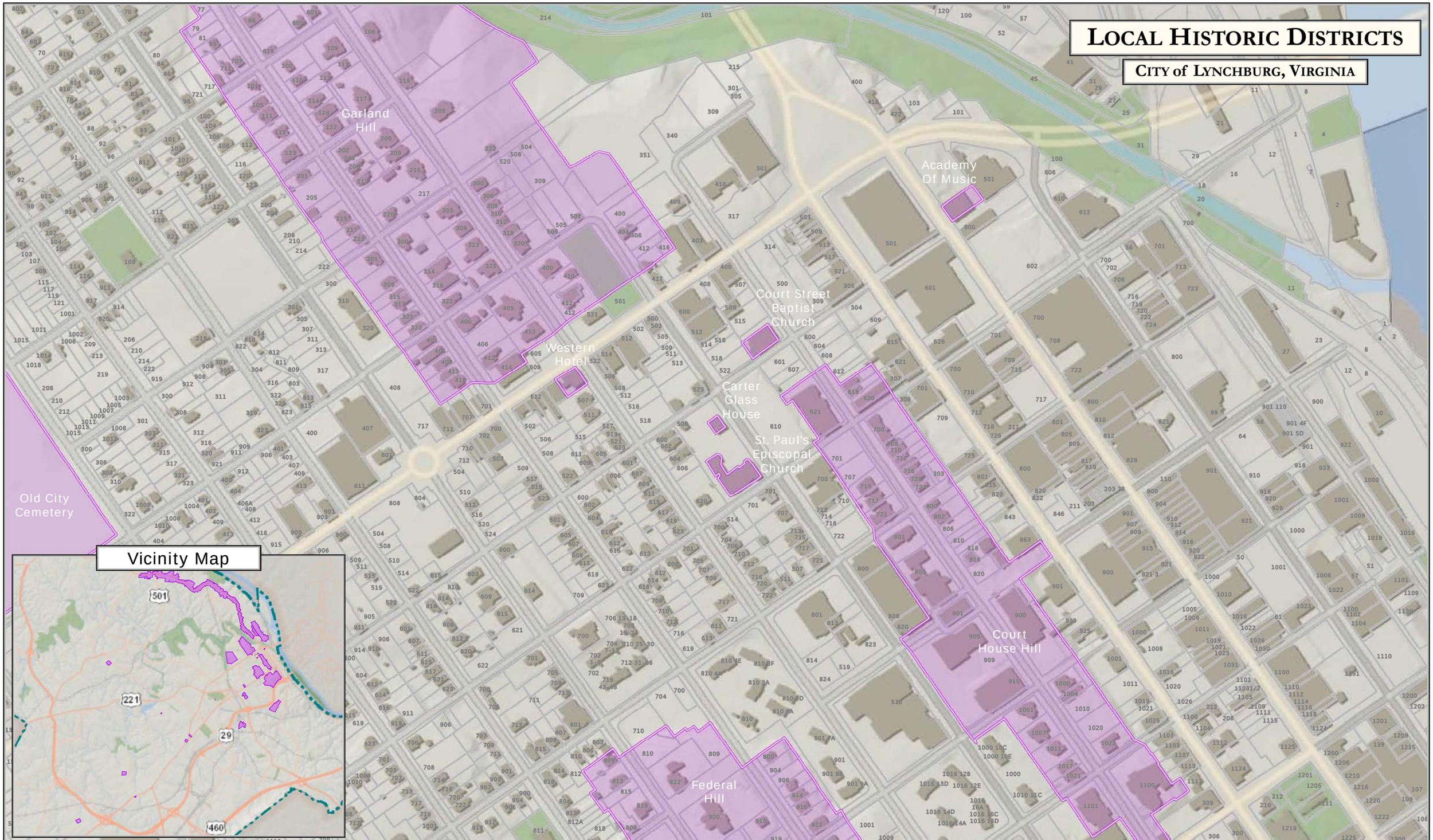

For more information regarding Local Historic Districts, please contact the Planning Division of the Department of Community Development, or visit their website at http://www.lynchburgva.gov/planning

Carter Glass House

DISCLAIMER: THIS MAP IS NEITHER A LEGALLY RECORDED MAP NOR A SURVEY AND IS NOT INTENDED TO BE USED AS SUCH. THE INFORMATION DISPLAYED IS A COMPILATION OF RECORDS, INFORMATION, AND DATA OBTAINED FROM VARIOUS SOURCES. THE CITY OF LYNCHBURG IS NOT RESPONSIBLE FOR ITS ACCURACY OR HOW CURRENT IT MAY BE. City of Lynchburg GIS Division - 12/2/2014

Local Historic Districts

City of Lynchburg, Virginia

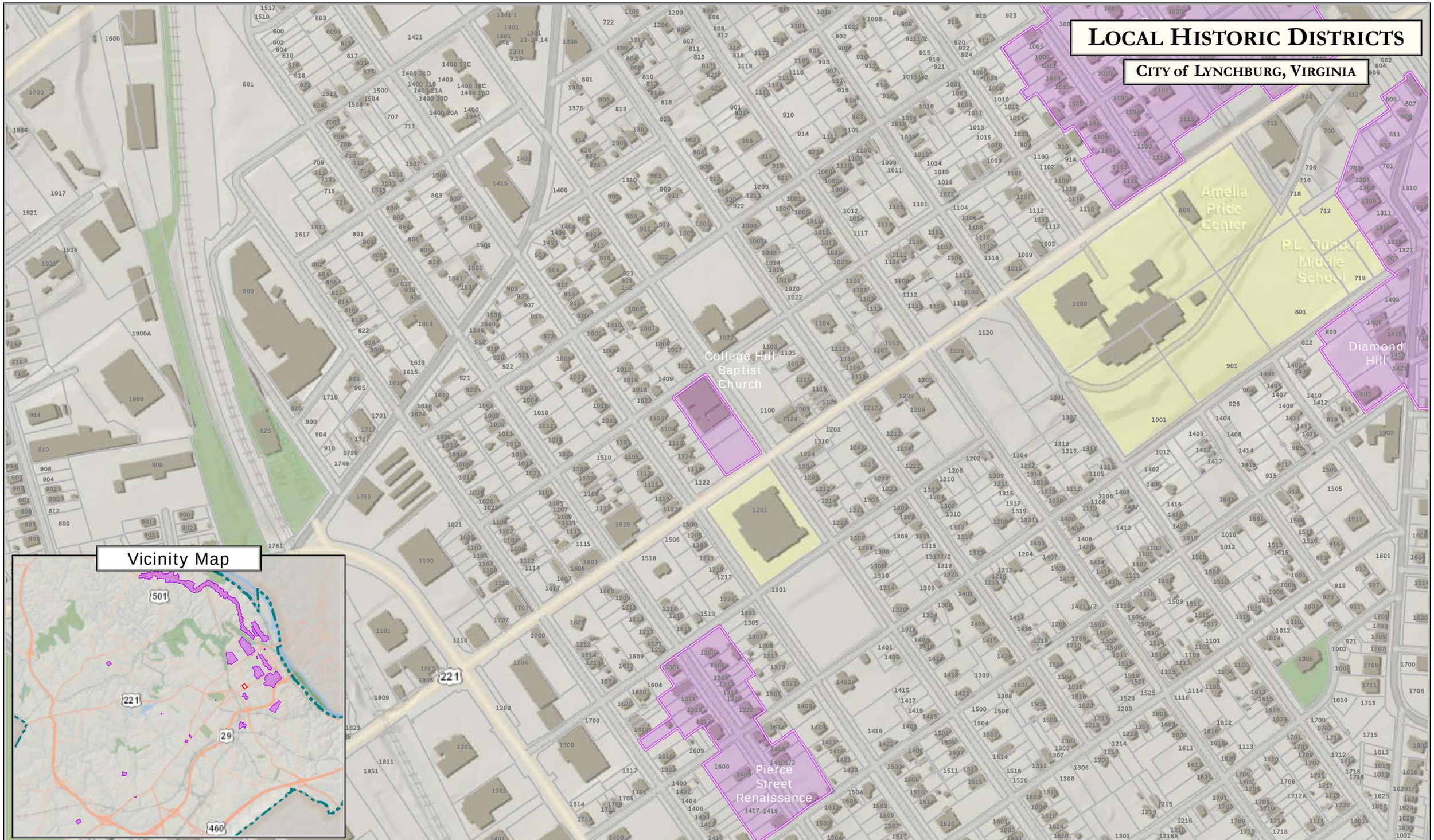

For more information regarding Local Historic Districts, please contact the Planning Division of the Department of Community Development, or visit their website at http://www.lynchburgva.gov/planning

College Hill Baptist Church

DISCLAIMER: THIS MAP IS NEITHER A LEGALLY RECORDED MAP NOR A SURVEY AND IS NOT INTENDED TO BE USED AS SUCH. THE INFORMATION DISPLAYED IS A COMPILATION OF RECORDS, INFORMATION, AND DATA OBTAINED FROM VARIOUS SOURCES. THE CITY OF LYNCHBURG IS NOT RESPONSIBLE FOR ITS ACCURACY OR HOW CURRENT IT MAY BE. City of Lynchburg GIS Division - 12/2/2014

Local Historic Districts

City of Lynchburg, Virginia

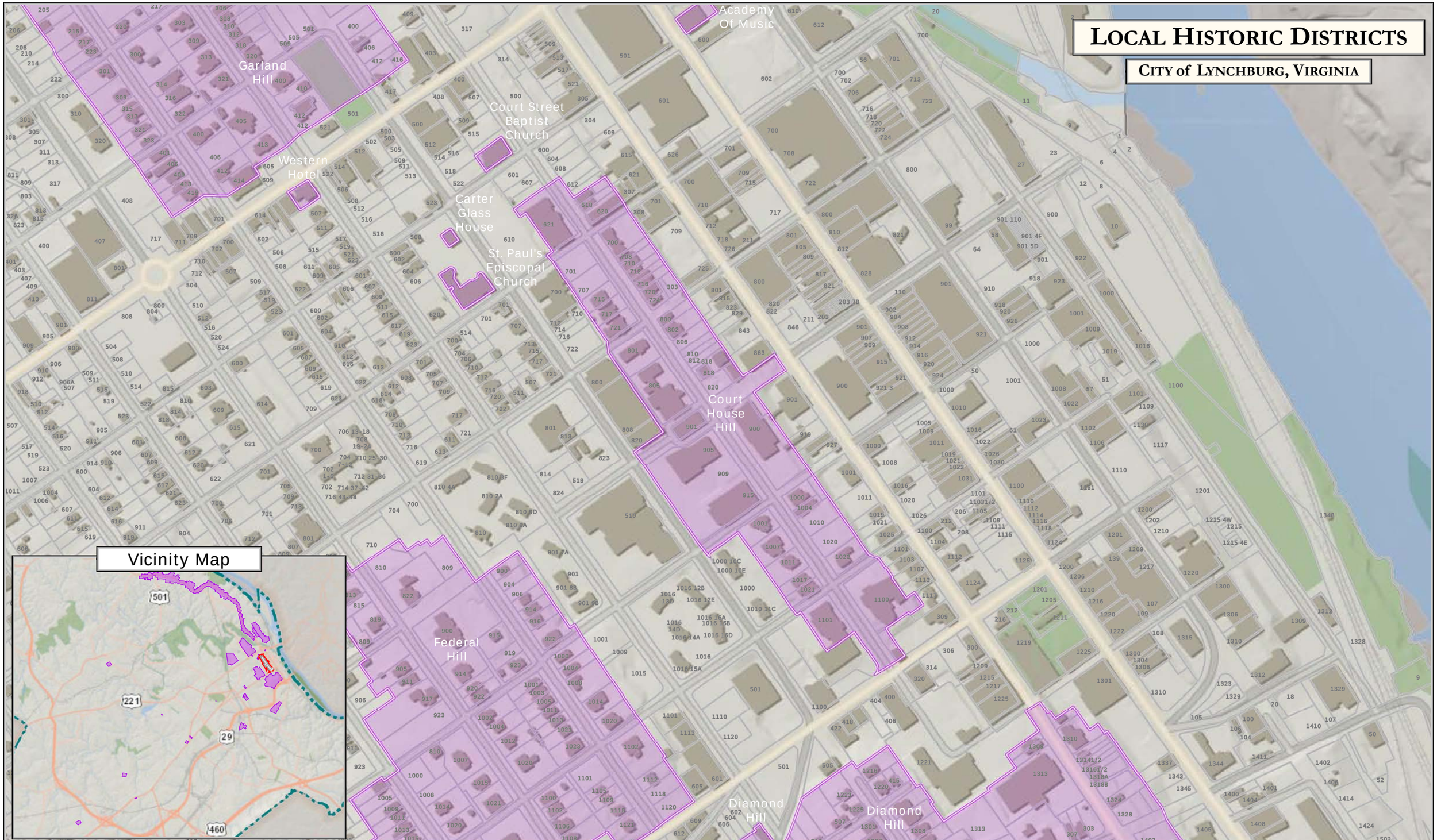

For more information regarding Local Historic Districts, please contact the Planning Division of the Department of Community Development, or visit their website at http://www.lynchburgva.gov/planning

Court House Hill

DISCLAIMER: THIS MAP IS NEITHER A LEGALLY RECORDED MAP NOR A SURVEY AND IS NOT INTENDED TO BE USED AS SUCH. THE INFORMATION DISPLAYED IS A COMPILATION OF RECORDS, INFORMATION, AND DATA OBTAINED FROM VARIOUS SOURCES. THE CITY OF LYNCHBURG IS NOT RESPONSIBLE FOR ITS ACCURACY OR HOW CURRENT IT MAY BE. City of Lynchburg GIS Division - 12/2/2014

Local Historic Districts

City of Lynchburg, Virginia

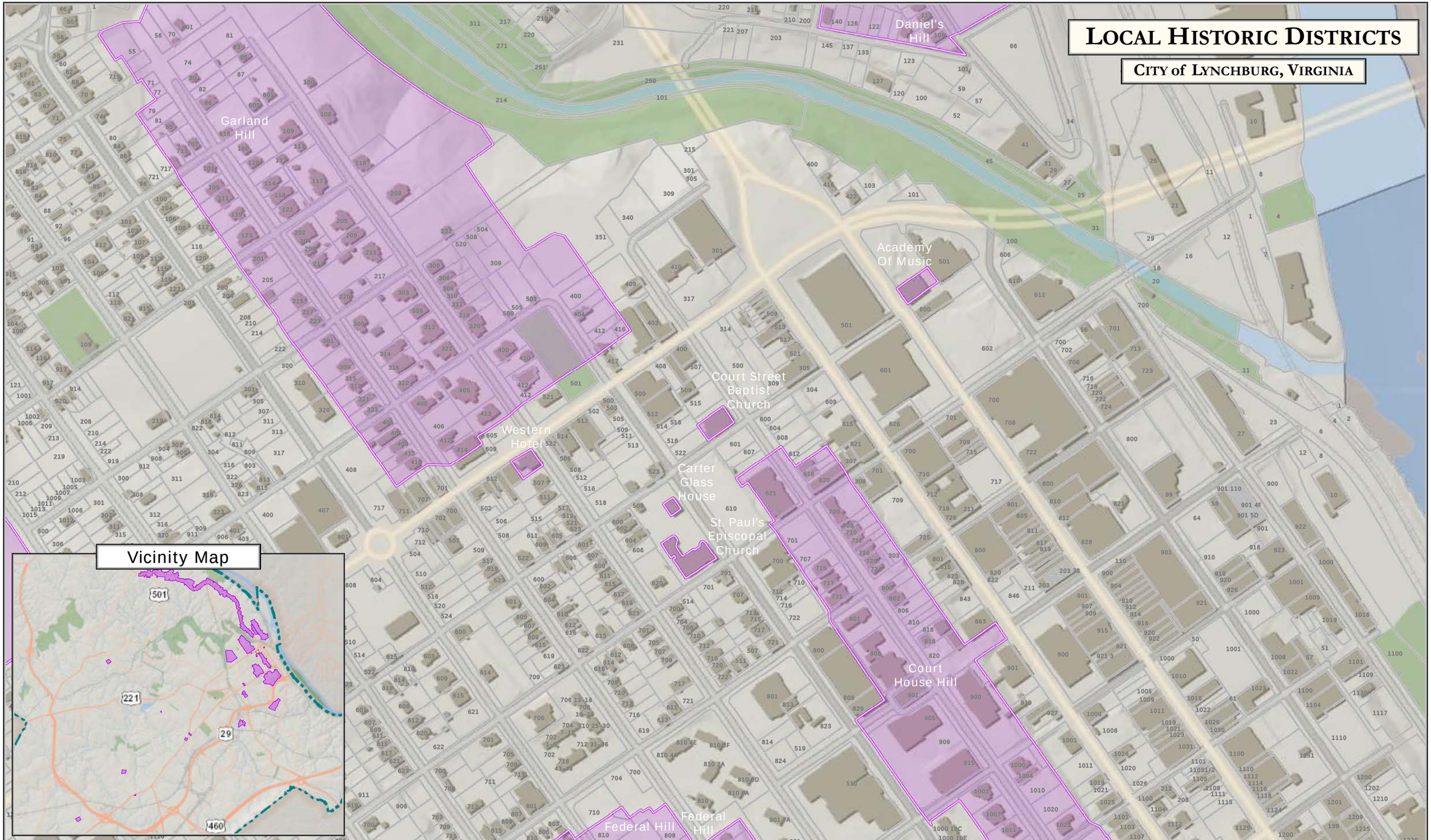

For more information regarding Local Historic Districts, please contact the Planning Division of the Department of Community Development, or visit their website at http://www.lynchburgva.gov/planning

Court Street Baptist Church

DISCLAIMER: THIS MAP IS NEITHER A LEGALLY RECORDED MAP NOR A SURVEY AND IS NOT INTENDED TO BE USED AS SUCH. THE INFORMATION DISPLAYED IS A COMPILATION OF RECORDS, INFORMATION, AND DATA OBTAINED FROM VARIOUS SOURCES. THE CITY OF LYNCHBURG IS NOT RESPONSIBLE FOR ITS ACCURACY OR HOW CURRENT IT MAY BE. City of Lynchburg GIS Division - 12/2/2014

LOCAL HISTORIC DISTRICTS

CITY of LYNCHBURG, VIRGINIA

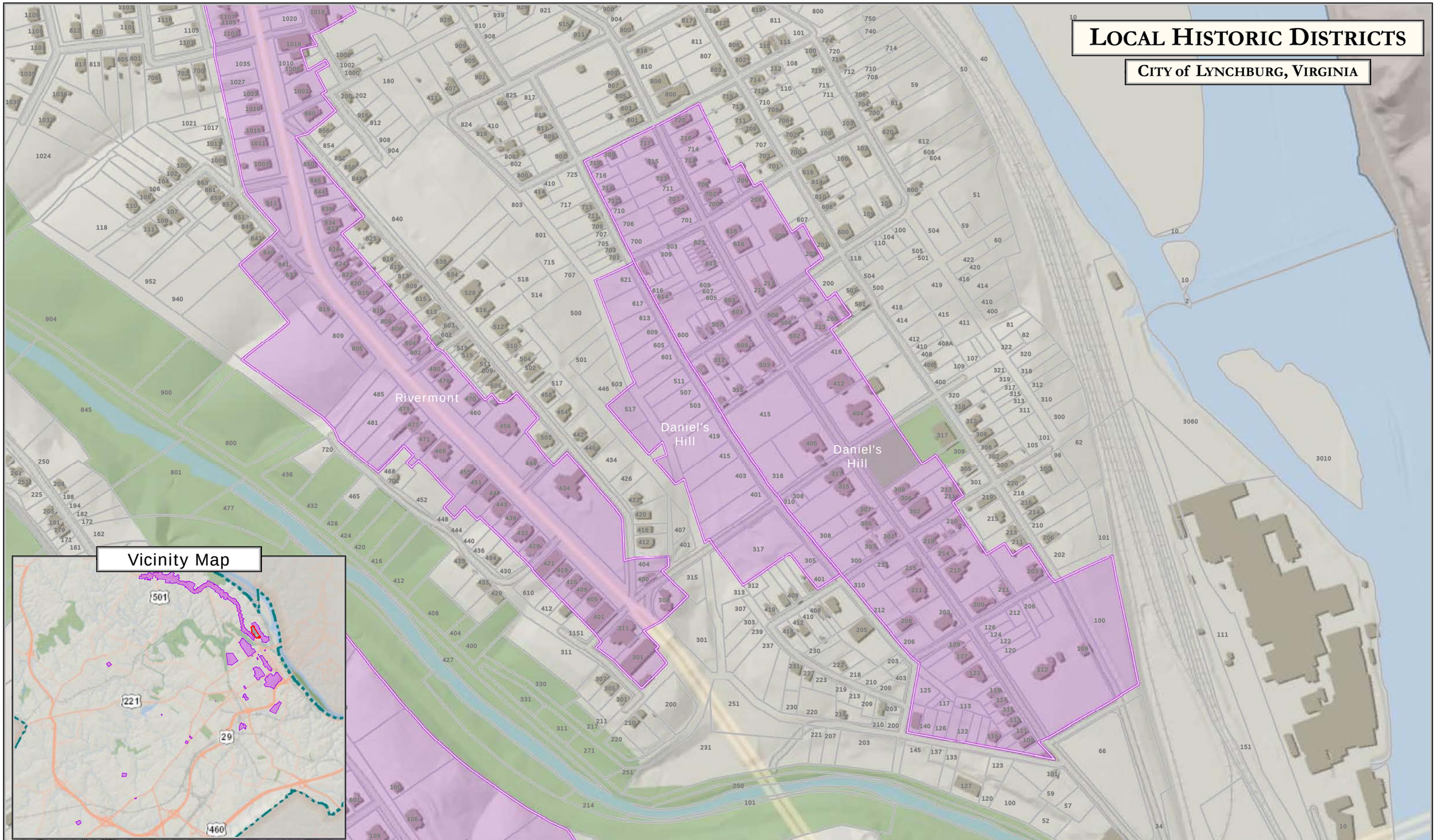

For more information regarding Local Historic Districts, please contact the Planning Division of the Department of Community Development, or visit their website at http://www.lynchburgva.gov/planning

Daniel's Hill

DISCLAIMER: THIS MAP IS NEITHER A LEGALLY RECORDED MAP NOR A SURVEY AND IS NOT INTENDED TO BE USED AS SUCH. THE INFORMATION DISPLAYED IS A COMPILATION OF RECORDS, INFORMATION, AND DATA OBTAINED FROM VARIOUS SOURCES. THE CITY OF LYNCHBURG IS NOT RESPONSIBLE FOR ITS ACCURACY OR HOW CURRENT IT MAY BE. City of Lynchburg GIS Division - 12/2/2014

LOCAL HISTORIC DISTRICTS

CITY of LYNCHBURG, VIRGINIA

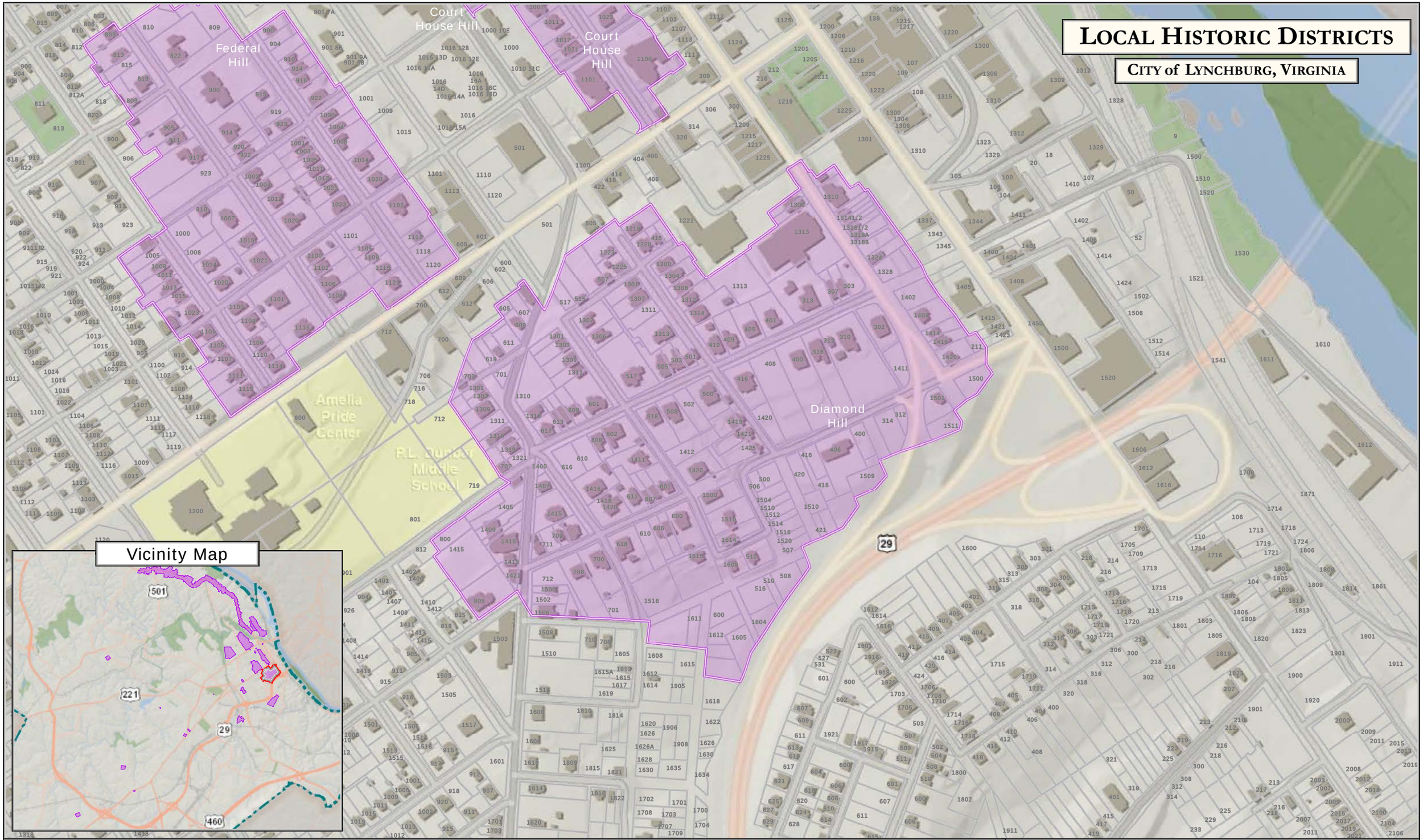

For more information regarding Local Historic Districts, please contact the Planning Division of the Department of Community Development, or visit their website at http://www.lynchburgva.gov/planning

Diamond Hill

DISCLAIMER: THIS MAP IS NEITHER A LEGALLY RECORDED MAP NOR A SURVEY AND IS NOT INTENDED TO BE USED AS SUCH. THE INFORMATION DISPLAYED IS A COMPILATION OF RECORDS, INFORMATION, AND DATA OBTAINED FROM VARIOUS SOURCES. THE CITY OF LYNCHBURG IS NOT RESPONSIBLE FOR ITS ACCURACY OR HOW CURRENT IT MAY BE. City of Lynchburg GIS Division - 12/2/2014

Local Historic Districts

City of Lynchburg, Virginia

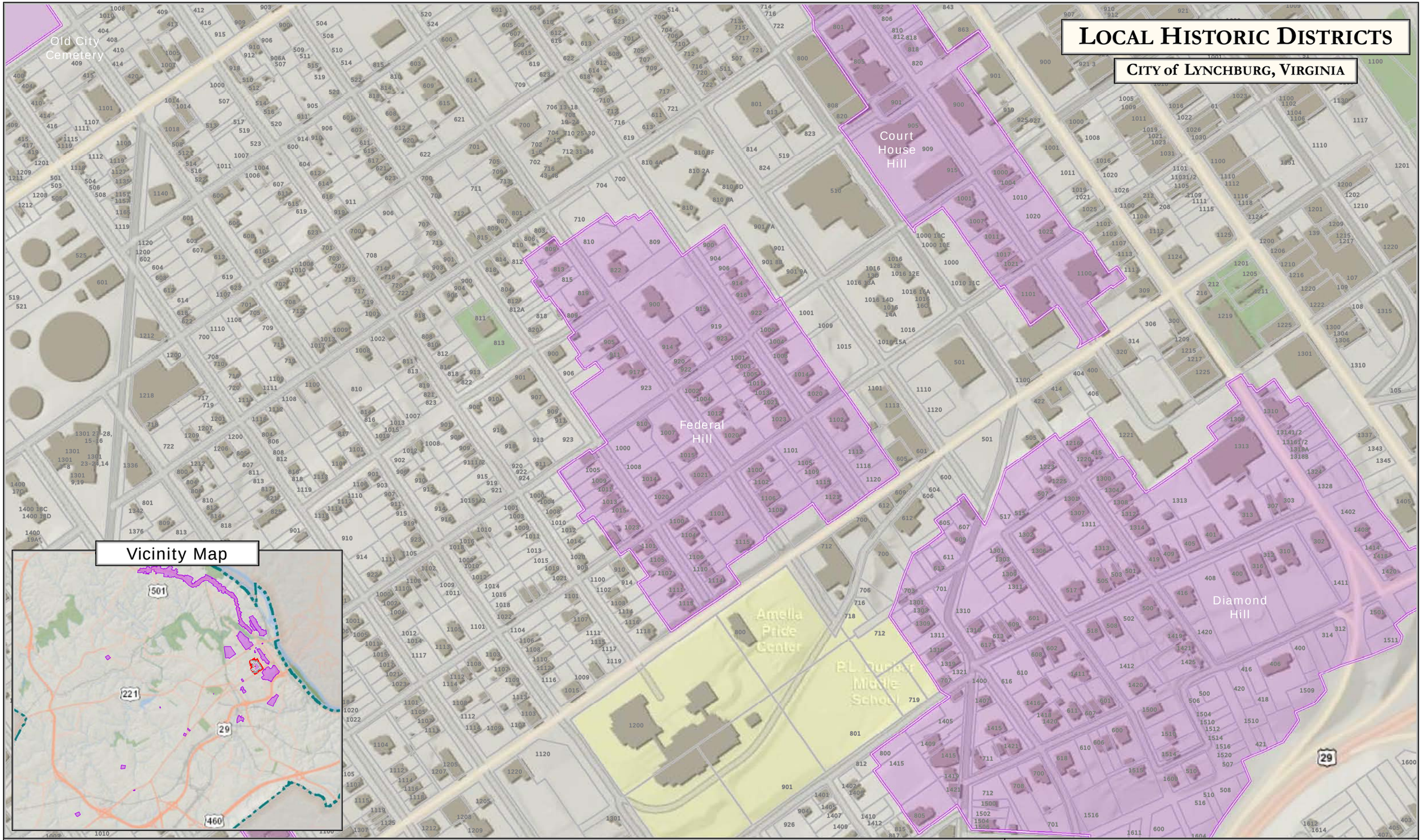

For more information regarding Local Historic Districts, please contact the Planning Division of the Department of Community Development, or visit their website at http://www.lynchburgva.gov/planning

Federal Hill

DISCLAIMER: THIS MAP IS NEITHER A LEGALLY RECORDED MAP NOR A SURVEY AND IS NOT INTENDED TO BE USED AS SUCH. THE INFORMATION DISPLAYED IS A COMPILATION OF RECORDS, INFORMATION, AND DATA OBTAINED FROM VARIOUS SOURCES. THE CITY OF LYNCHBURG IS NOT RESPONSIBLE FOR ITS ACCURACY OR HOW CURRENT IT MAY BE. City of Lynchburg GIS Division - 12/2/2014

LOCAL HISTORIC DISTRICTS

CITY of LYNCHBURG, VIRGINIA

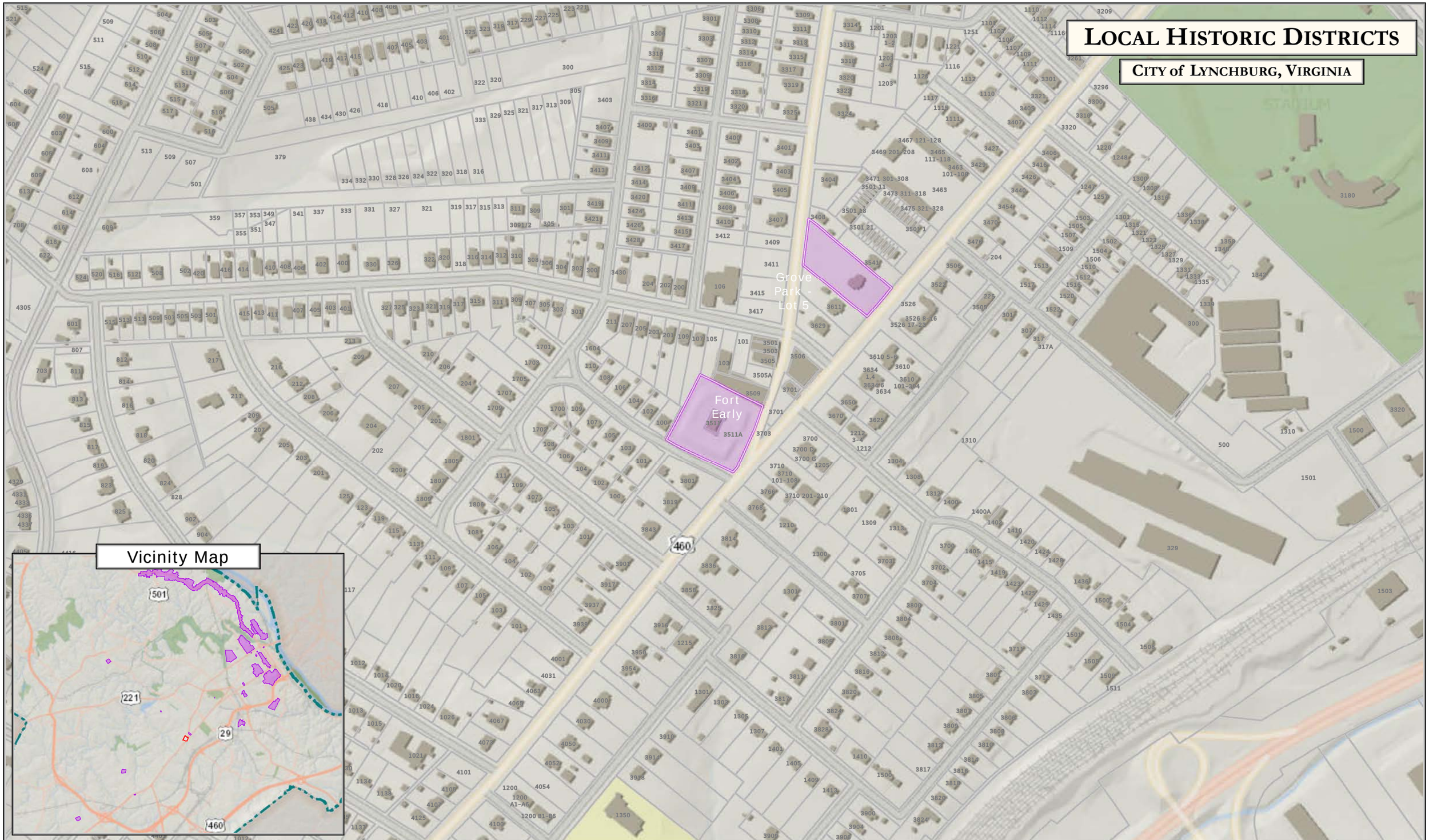

For more information regarding Local Historic Districts, please contact the Planning Division of the Department of Community Development, or visit their website at http://www.lynchburgva.gov/planning

Fort Early

DISCLAIMER: THIS MAP IS NEITHER A LEGALLY RECORDED MAP NOR A SURVEY AND IS NOT INTENDED TO BE USED AS SUCH. THE INFORMATION DISPLAYED IS A COMPILATION OF RECORDS, INFORMATION, AND DATA OBTAINED FROM VARIOUS SOURCES. THE CITY OF LYNCHBURG IS NOT RESPONSIBLE FOR ITS ACCURACY OR HOW CURRENT IT MAY BE. City of Lynchburg GIS Division - 12/2/2014

Local Historic Districts

City of Lynchburg, Virginia

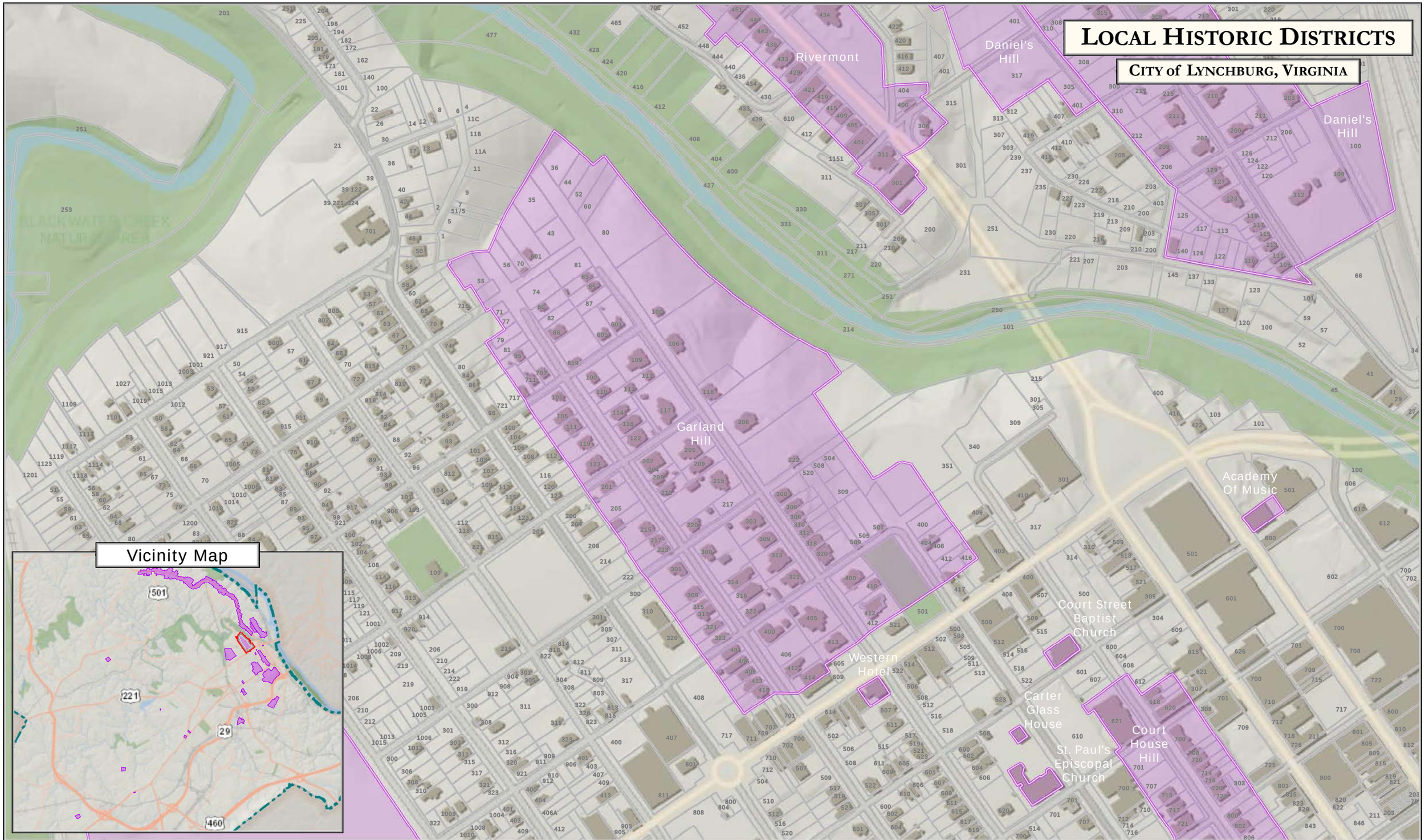

For more information regarding Local Historic Districts, please contact the Planning Division of the Department of Community Development, or visit their website at http://www.lynchburgva.gov/planning

Garland Hill

DISCLAIMER: THIS MAP IS NEITHER A LEGALLY RECORDED MAP NOR A SURVEY AND IS NOT INTENDED TO BE USED AS SUCH. THE INFORMATION DISPLAYED IS A COMPILATION OF RECORDS, INFORMATION, AND DATA OBTAINED FROM VARIOUS SOURCES. THE CITY OF LYNCHBURG IS NOT RESPONSIBLE FOR ITS ACCURACY OR HOW CURRENT IT MAY BE. City of Lynchburg GIS Division - 12/2/2014

LOCAL HISTORIC DISTRICTS

CITY of LYNCHBURG, VIRGINIA

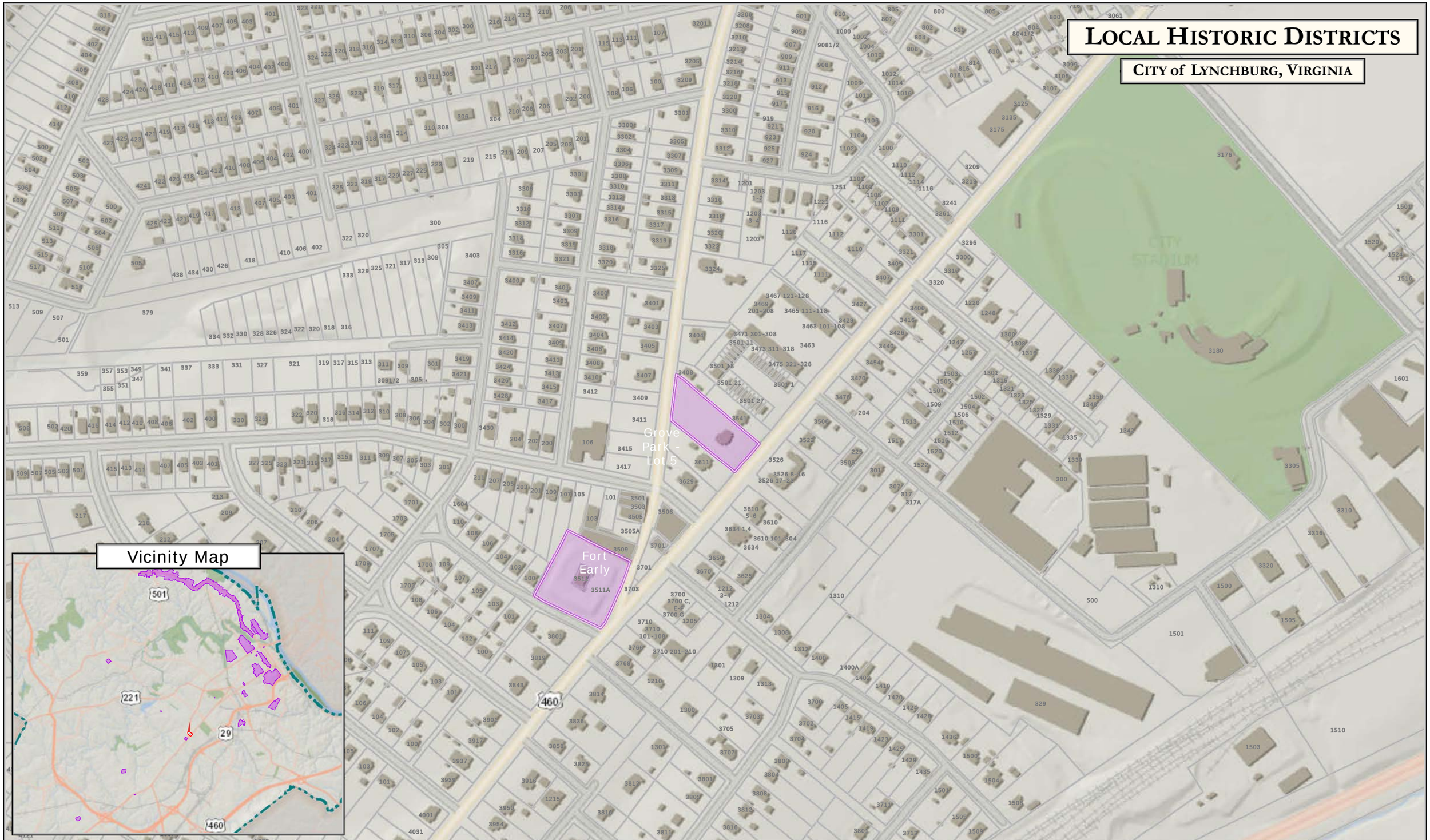

For more information regarding Local Historic Districts, please contact the Planning Division of the Department of Community Development, or visit their website at http://www.lynchburgva.gov/planning

Grove Park - Lot 5

DISCLAIMER: THIS MAP IS NEITHER A LEGALLY RECORDED MAP NOR A SURVEY AND IS NOT INTENDED TO BE USED AS SUCH. THE INFORMATION DISPLAYED IS A COMPILATION OF RECORDS, INFORMATION, AND DATA OBTAINED FROM VARIOUS SOURCES. THE CITY OF LYNCHBURG IS NOT RESPONSIBLE FOR ITS ACCURACY OR HOW CURRENT IT MAY BE. City of Lynchburg GIS Division - 12/2/2014

Local Historic Districts

City of Lynchburg, Virginia

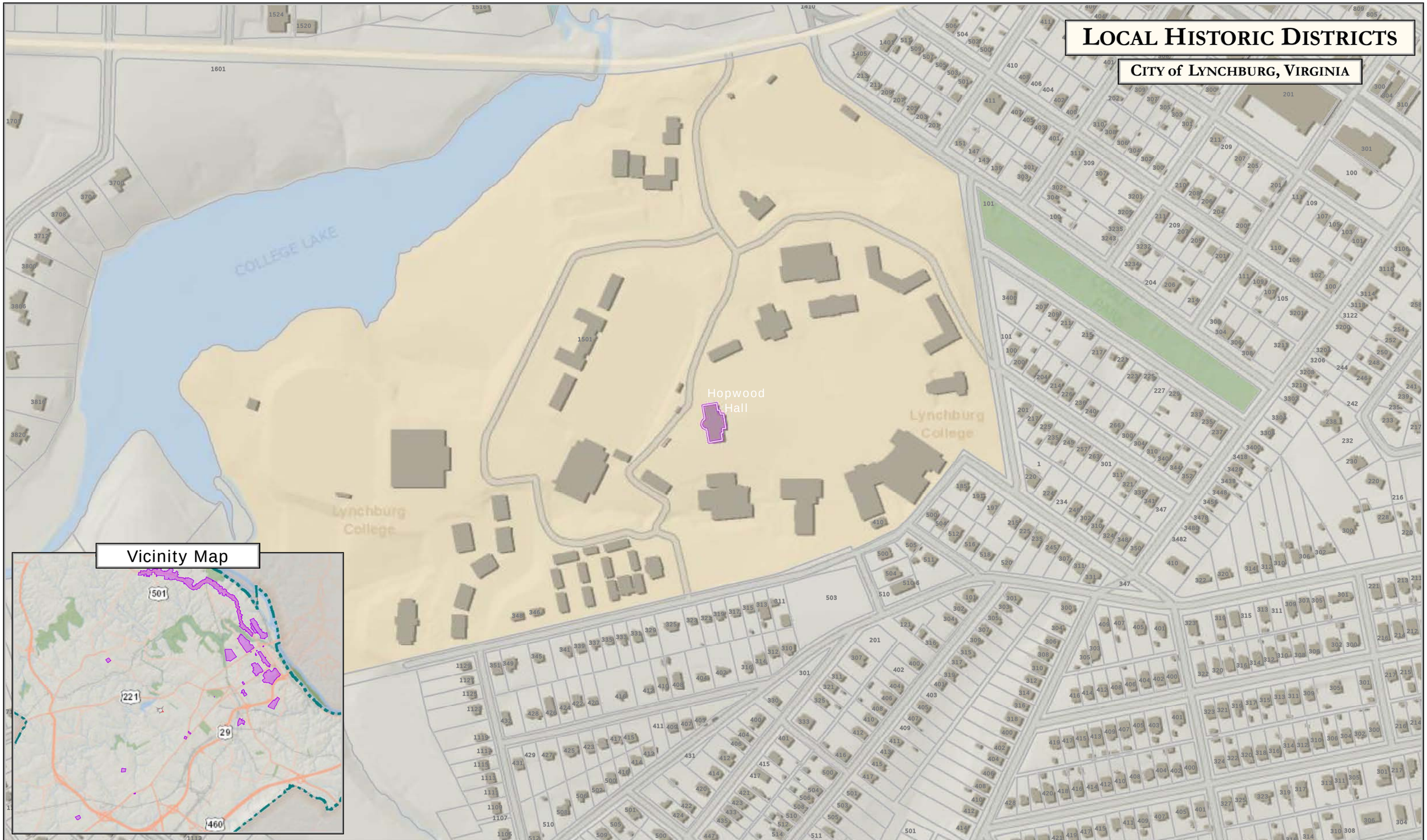

For more information regarding Local Historic Districts, please contact the Planning Division of the Department of Community Development, or visit their website at http://www.lynchburgva.gov/planning

Hopwood Hall

DISCLAIMER: THIS MAP IS NEITHER A LEGALLY RECORDED MAP NOR A SURVEY AND IS NOT INTENDED TO BE USED AS SUCH. THE INFORMATION DISPLAYED IS A COMPILATION OF RECORDS, INFORMATION, AND DATA OBTAINED FROM VARIOUS SOURCES. THE CITY OF LYNCHBURG IS NOT RESPONSIBLE FOR ITS ACCURACY OR HOW CURRENT IT MAY BE. City of Lynchburg GIS Division - 12/2/2014

LOCAL HISTORIC DISTRICTS

CITY of LYNCHBURG, VIRGINIA

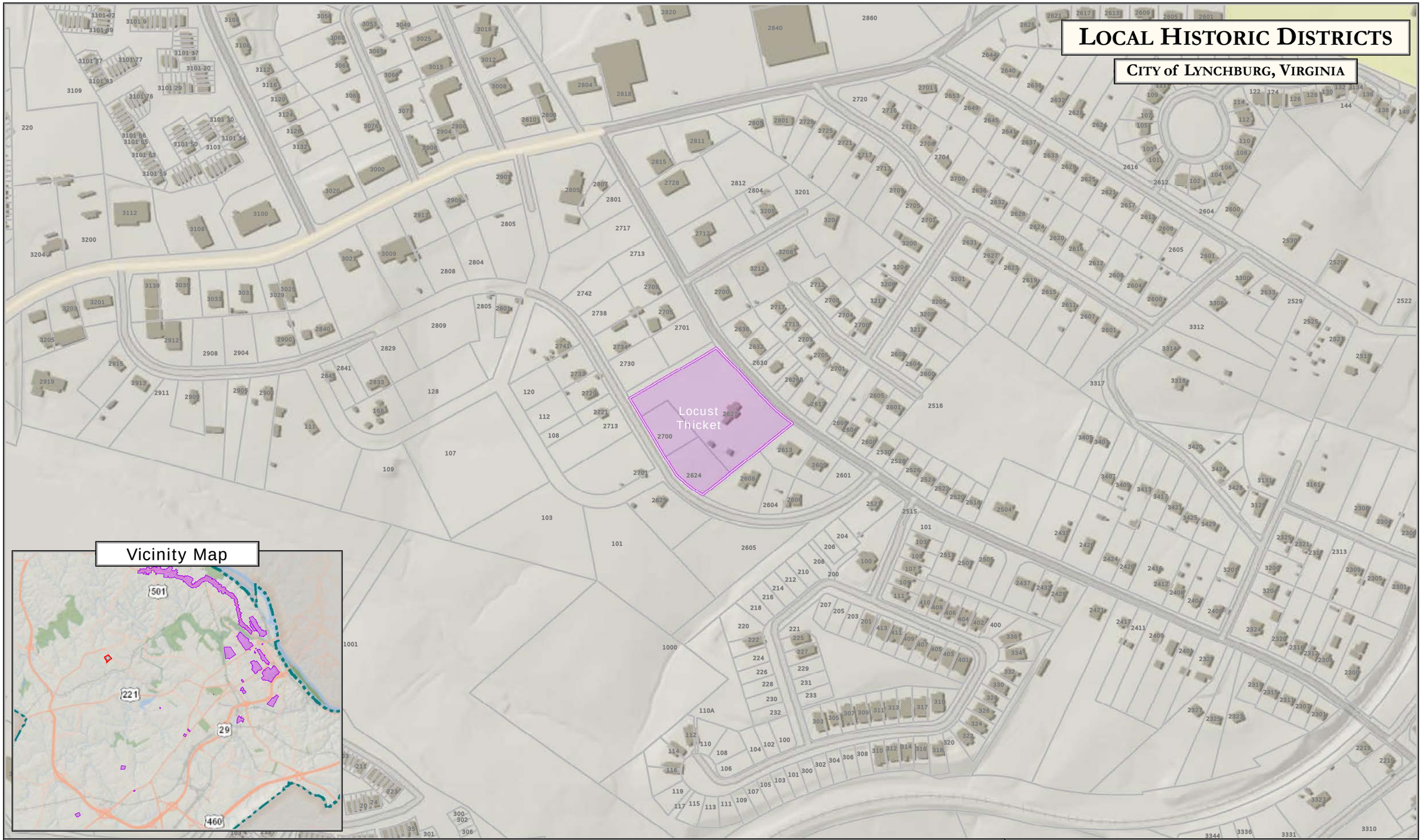

For more information regarding Local Historic Districts, please contact the Planning Division of the Department of Community Development, or visit their website at http://www.lynchburgva.gov/planning

Locust Thicket

DISCLAIMER: THIS MAP IS NEITHER A LEGALLY RECORDED MAP NOR A SURVEY AND IS NOT INTENDED TO BE USED AS SUCH. THE INFORMATION DISPLAYED IS A COMPILATION OF RECORDS, INFORMATION, AND DATA OBTAINED FROM VARIOUS SOURCES. THE CITY OF LYNCHBURG IS NOT RESPONSIBLE FOR ITS ACCURACY OR HOW CURRENT IT MAY BE. City of Lynchburg GIS Division - 12/2/2014

Local Historic Districts

City of Lynchburg, Virginia

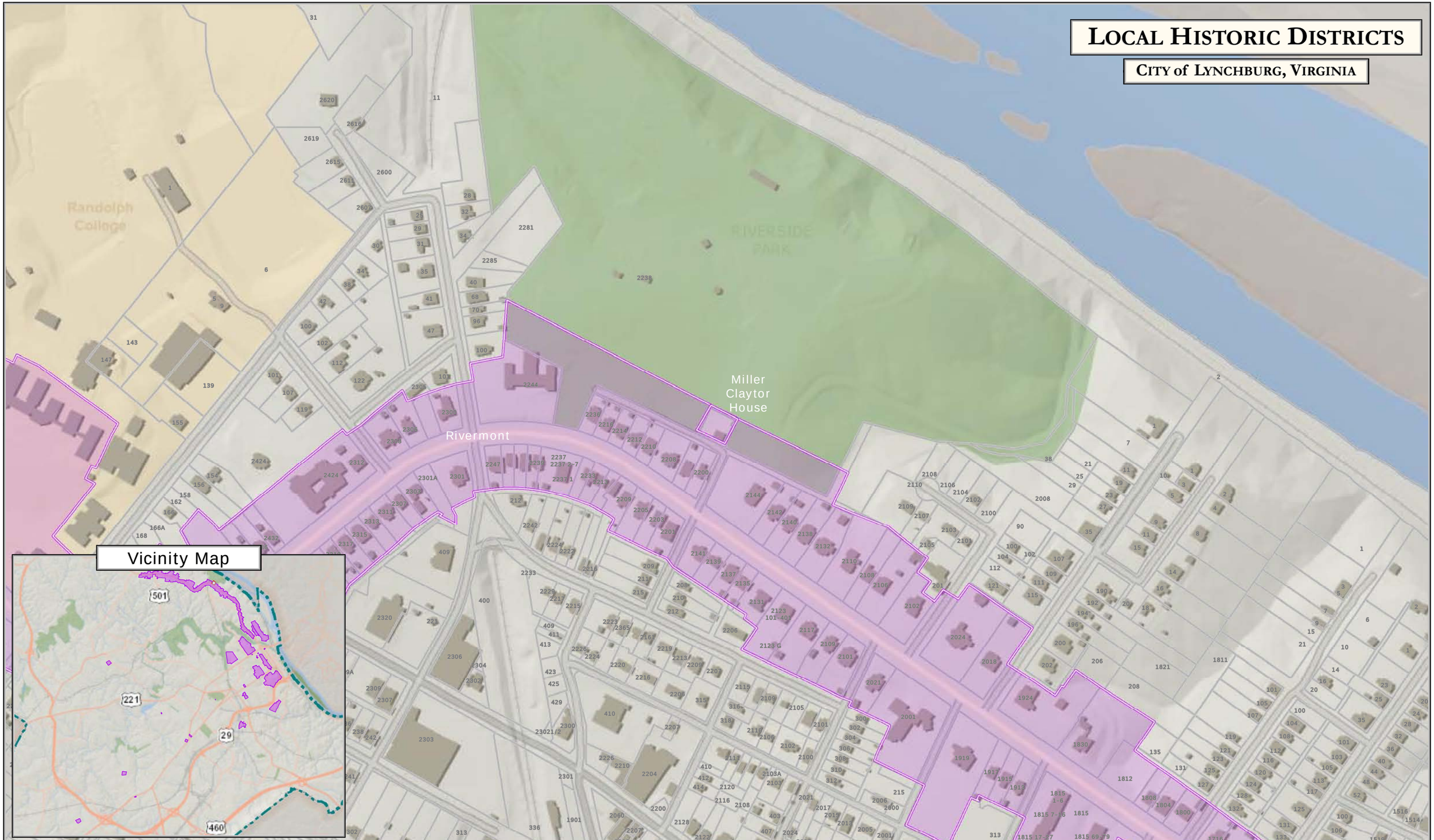

For more information regarding Local Historic Districts, please contact the Planning Division of the Department of Community Development, or visit their website at http://www.lynchburgva.gov/planning

Miller Claytor House

DISCLAIMER: THIS MAP IS NEITHER A LEGALLY RECORDED MAP NOR A SURVEY AND IS NOT INTENDED TO BE USED AS SUCH. THE INFORMATION DISPLAYED IS A COMPILATION OF RECORDS, INFORMATION, AND DATA OBTAINED FROM VARIOUS SOURCES. THE CITY OF LYNCHBURG IS NOT RESPONSIBLE FOR ITS ACCURACY OR HOW CURRENT IT MAY BE. City of Lynchburg GIS Division - 12/2/2014

Local Historic Districts

City of Lynchburg, Virginia

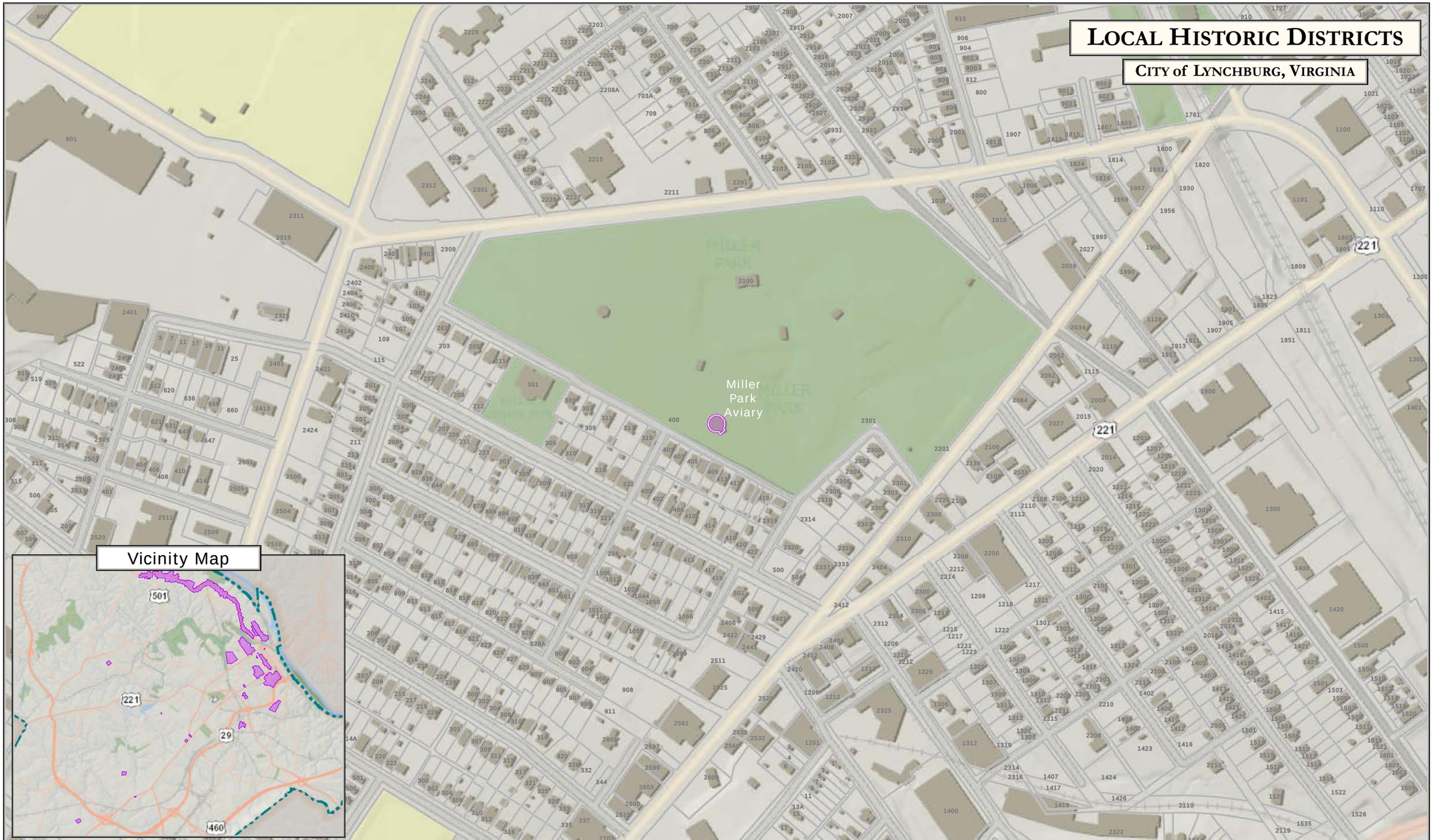

For more information regarding Local Historic Districts, please contact the Planning Division of the Department of Community Development, or visit their website at http://www.lynchburgva.gov/planning

Miller Park Aviary

DISCLAIMER: THIS MAP IS NEITHER A LEGALLY RECORDED MAP NOR A SURVEY AND IS NOT INTENDED TO BE USED AS SUCH. THE INFORMATION DISPLAYED IS A COMPILATION OF RECORDS, INFORMATION, AND DATA OBTAINED FROM VARIOUS SOURCES. THE CITY OF LYNCHBURG IS NOT RESPONSIBLE FOR ITS ACCURACY OR HOW CURRENT IT MAY BE. City of Lynchburg GIS Division - 12/2/2014

LOCAL HISTORIC DISTRICTS

CITY of LYNCHBURG, VIRGINIA

For more information regarding Local Historic Districts, please contact the Planning Division of the Department of Community Development, or visit their website at http://www.lynchburgva.gov/planning

Old City Cemetery

DISCLAIMER: THIS MAP IS NEITHER A LEGALLY RECORDED MAP NOR A SURVEY AND IS NOT INTENDED TO BE USED AS SUCH. THE INFORMATION DISPLAYED IS A COMPILATION OF RECORDS, INFORMATION, AND DATA OBTAINED FROM VARIOUS SOURCES. THE CITY OF LYNCHBURG IS NOT RESPONSIBLE FOR ITS ACCURACY OR HOW CURRENT IT MAY BE. City of Lynchburg GIS Division - 12/2/2014

Local Historic Districts

City of Lynchburg, Virginia

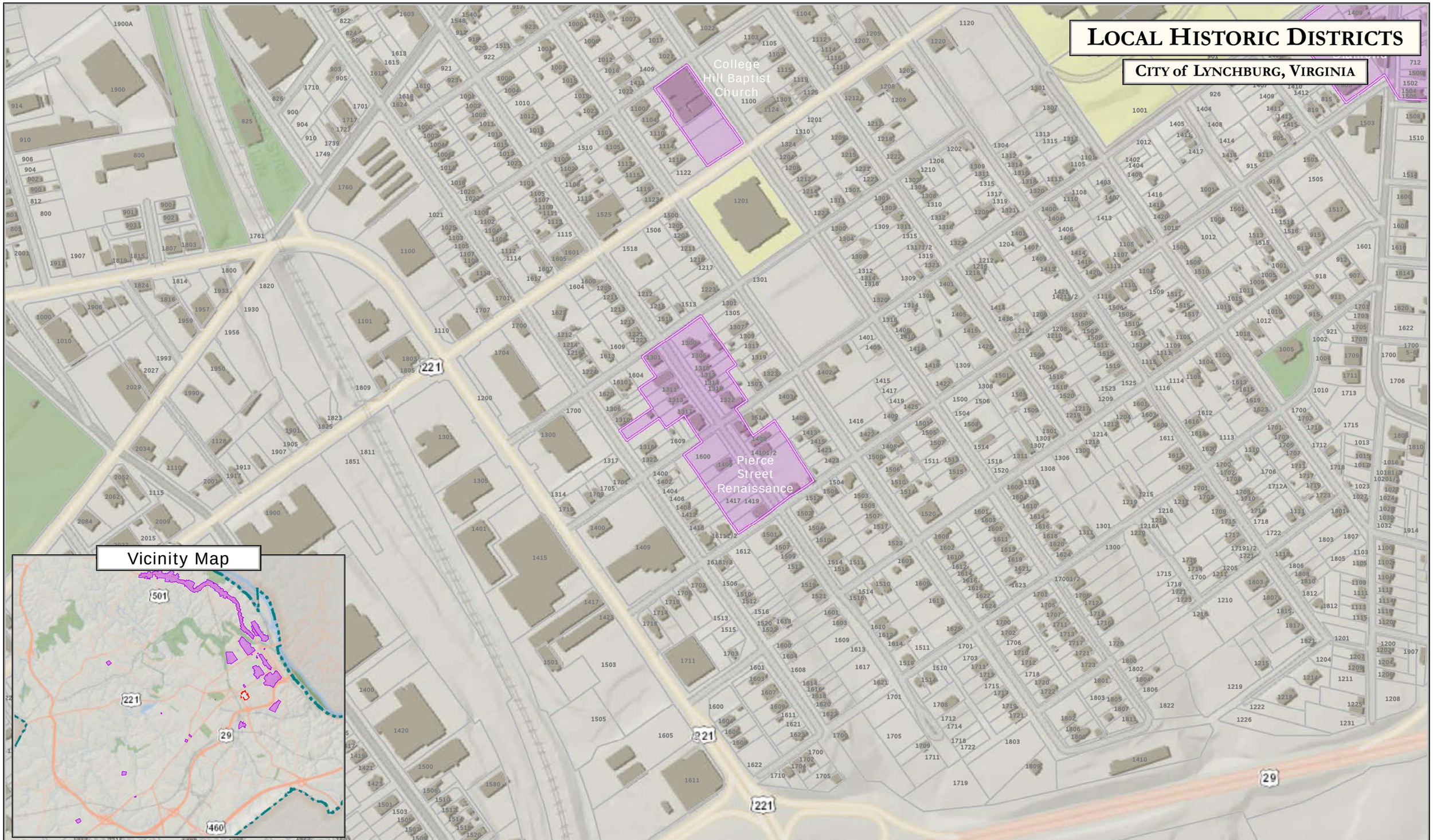

For more information regarding Local Historic Districts, please contact the Planning Division of the Department of Community Development, or visit their website at http://www.lynchburgva.gov/planning

Pierce Street Renaissance

DISCLAIMER: THIS MAP IS NEITHER A LEGALLY RECORDED MAP NOR A SURVEY AND IS NOT INTENDED TO BE USED AS SUCH. THE INFORMATION DISPLAYED IS A COMPILATION OF RECORDS, INFORMATION, AND DATA OBTAINED FROM VARIOUS SOURCES. THE CITY OF LYNCHBURG IS NOT RESPONSIBLE FOR ITS ACCURACY OR HOW CURRENT IT MAY BE. City of Lynchburg GIS Division - 12/2/2014

LOCAL HISTORIC DISTRICTS

CITY of LYNCHBURG, VIRGINIA

For more information regarding Local Historic Districts, please contact the Planning Division of the Department of Community Development, or visit their website at http://www.lynchburgva.gov/planning

Presbyterian Cemetery

DISCLAIMER: THIS MAP IS NEITHER A LEGALLY RECORDED MAP NOR A SURVEY AND IS NOT INTENDED TO BE USED AS SUCH. THE INFORMATION DISPLAYED IS A COMPILATION OF RECORDS, INFORMATION, AND DATA OBTAINED FROM VARIOUS SOURCES. THE CITY OF LYNCHBURG IS NOT RESPONSIBLE FOR ITS ACCURACY OR HOW CURRENT IT MAY BE. City of Lynchburg GIS Division - 12/2/2014

LOCAL HISTORIC DISTRICTS

CITY of LYNCHBURG, VIRGINIA

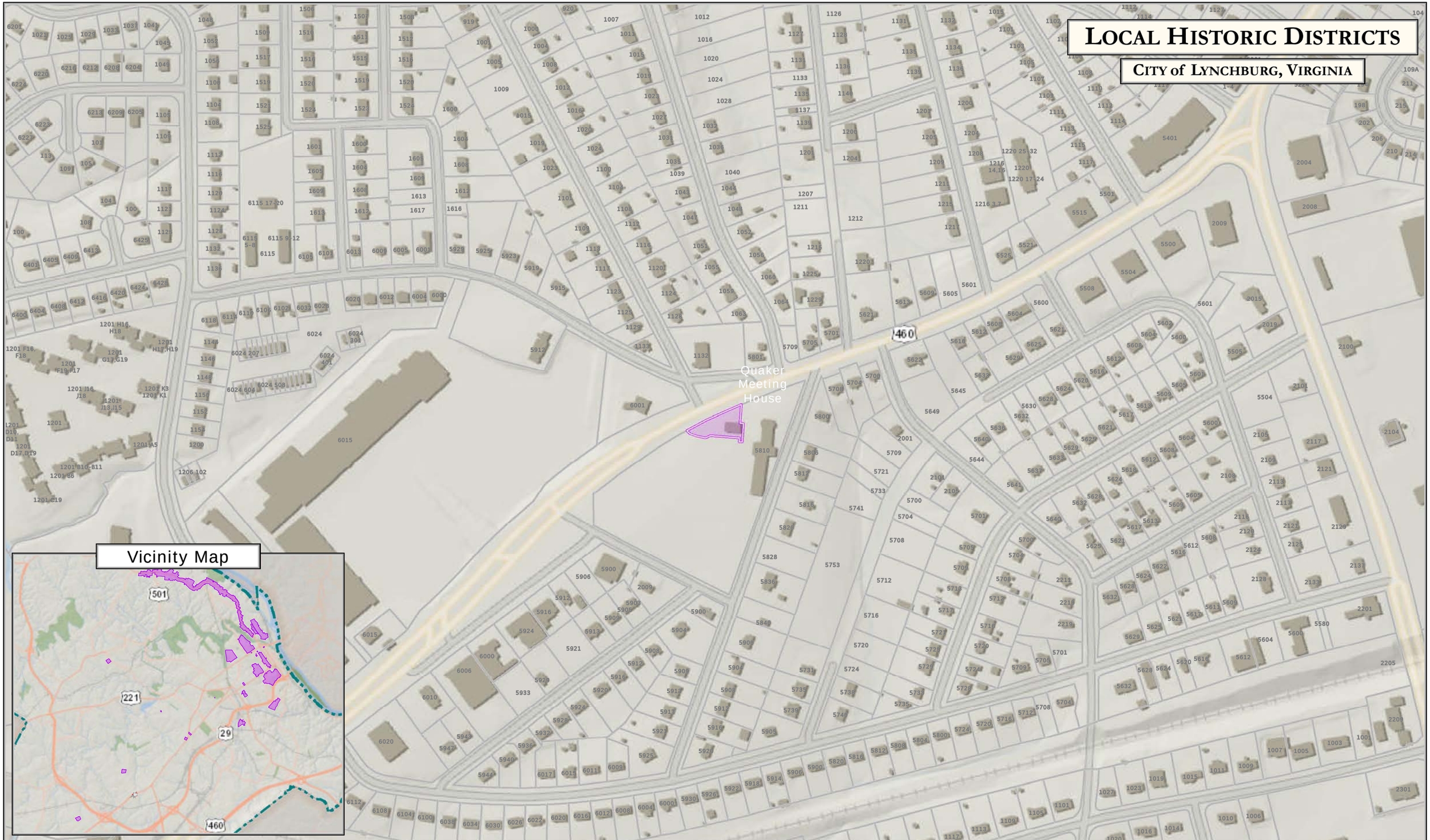

For more information regarding Local Historic Districts, please contact the Planning Division of the Department of Community Development, or visit their website at http://www.lynchburgva.gov/planning

Quaker Meeting House

DISCLAIMER: THIS MAP IS NEITHER A LEGALLY RECORDED MAP NOR A SURVEY AND IS NOT INTENDED TO BE USED AS SUCH. THE INFORMATION DISPLAYED IS A COMPILATION OF RECORDS, INFORMATION, AND DATA OBTAINED FROM VARIOUS SOURCES. THE CITY OF LYNCHBURG IS NOT RESPONSIBLE FOR ITS ACCURACY OR HOW CURRENT IT MAY BE. City of Lynchburg GIS Division - 12/2/2014

Local Historic Districts

City of Lynchburg, Virginia

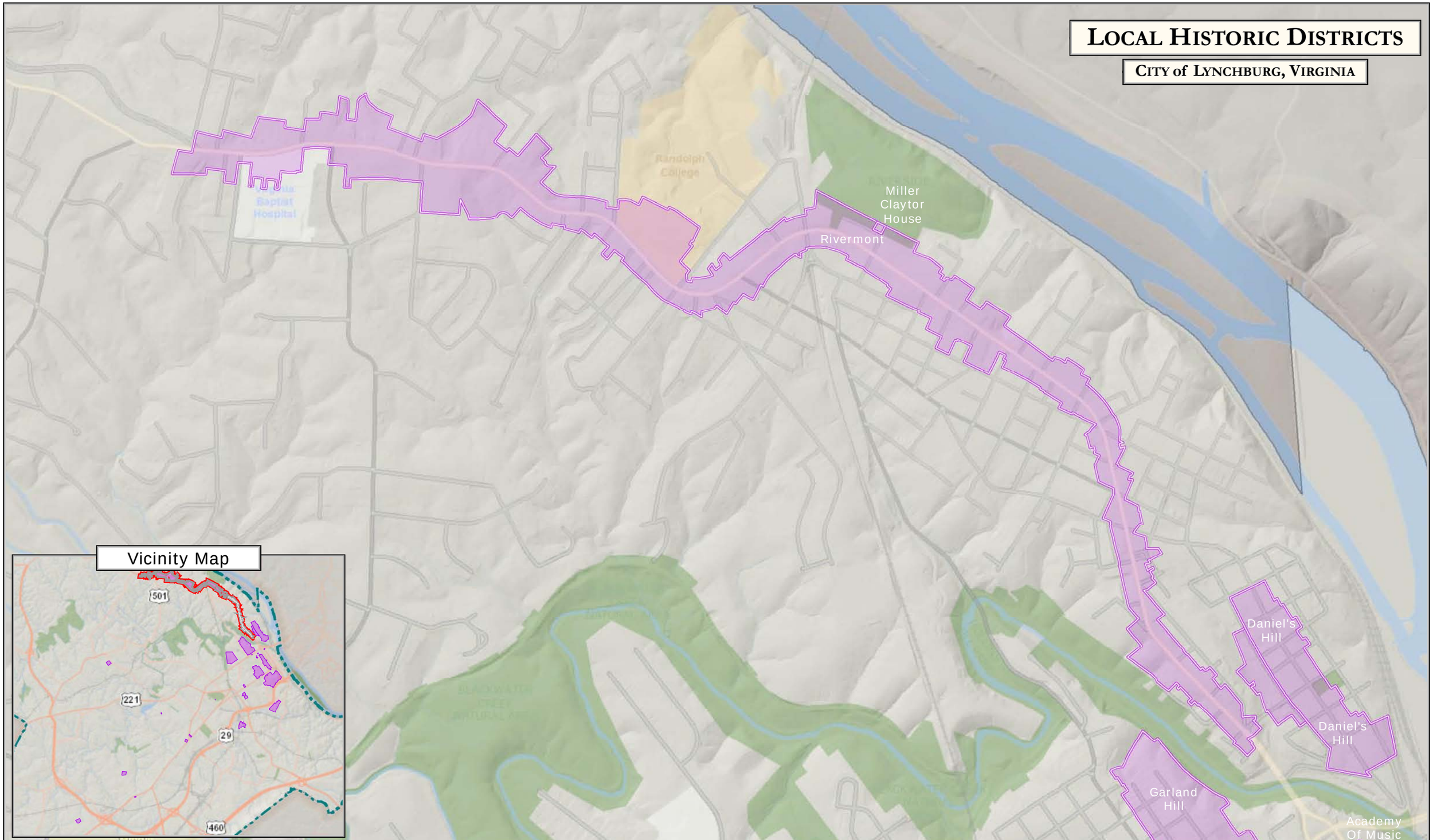

For more information regarding Local Historic Districts, please contact the Planning Division of the Department of Community Development, or visit their website at http://www.lynchburgva.gov/planning

Rivermont

DISCLAIMER: THIS MAP IS NEITHER A LEGALLY RECORDED MAP NOR A SURVEY AND IS NOT INTENDED TO BE USED AS SUCH. THE INFORMATION DISPLAYED IS A COMPILATION OF RECORDS, INFORMATION, AND DATA OBTAINED FROM VARIOUS SOURCES. THE CITY OF LYNCHBURG IS NOT RESPONSIBLE FOR ITS ACCURACY OR HOW CURRENT IT MAY BE. City of Lynchburg GIS Division - 12/2/2014

Local Historic Districts

City of Lynchburg, Virginia

Samuel Miller House

Vicinity Map

For more information regarding Local Historic Districts, please contact the Planning Division of the Department of Community Development, or visit their website at http://www.lynchburgva.gov/planning

Samuel Miller House

DISCLAIMER: THIS MAP IS NEITHER A LEGALLY RECORDED MAP NOR A SURVEY AND IS NOT INTENDED TO BE USED AS SUCH. THE INFORMATION DISPLAYED IS A COMPILATION OF RECORDS, INFORMATION, AND DATA OBTAINED FROM VARIOUS SOURCES. THE CITY OF LYNCHBURG IS NOT RESPONSIBLE FOR ITS ACCURACY OR HOW CURRENT IT MAY BE. City of Lynchburg GIS Division - 12/2/2014

Local Historic Districts

City of Lynchburg, Virginia

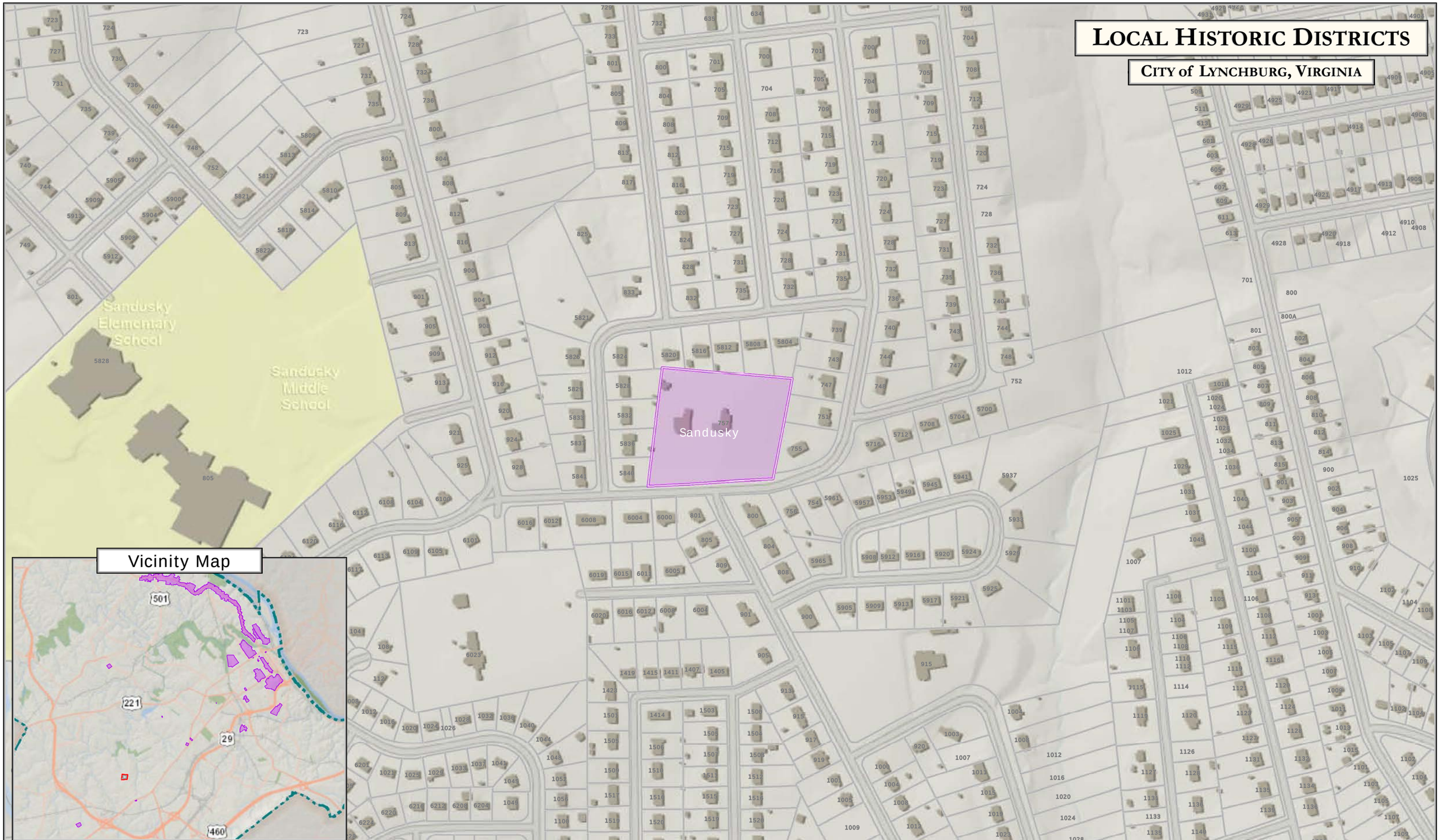

For more information regarding Local Historic Districts, please contact the Planning Division of the Department of Community Development, or visit their website at http://www.lynchburgva.gov/planning

Sandusky

DISCLAIMER: THIS MAP IS NEITHER A LEGALLY RECORDED MAP NOR A SURVEY AND IS NOT INTENDED TO BE USED AS SUCH. THE INFORMATION DISPLAYED IS A COMPILATION OF RECORDS, INFORMATION, AND DATA OBTAINED FROM VARIOUS SOURCES. THE CITY OF LYNCHBURG IS NOT RESPONSIBLE FOR ITS ACCURACY OR HOW CURRENT IT MAY BE. City of Lynchburg GIS Division - 12/2/2014

Local Historic Districts

City of Lynchburg, Virginia

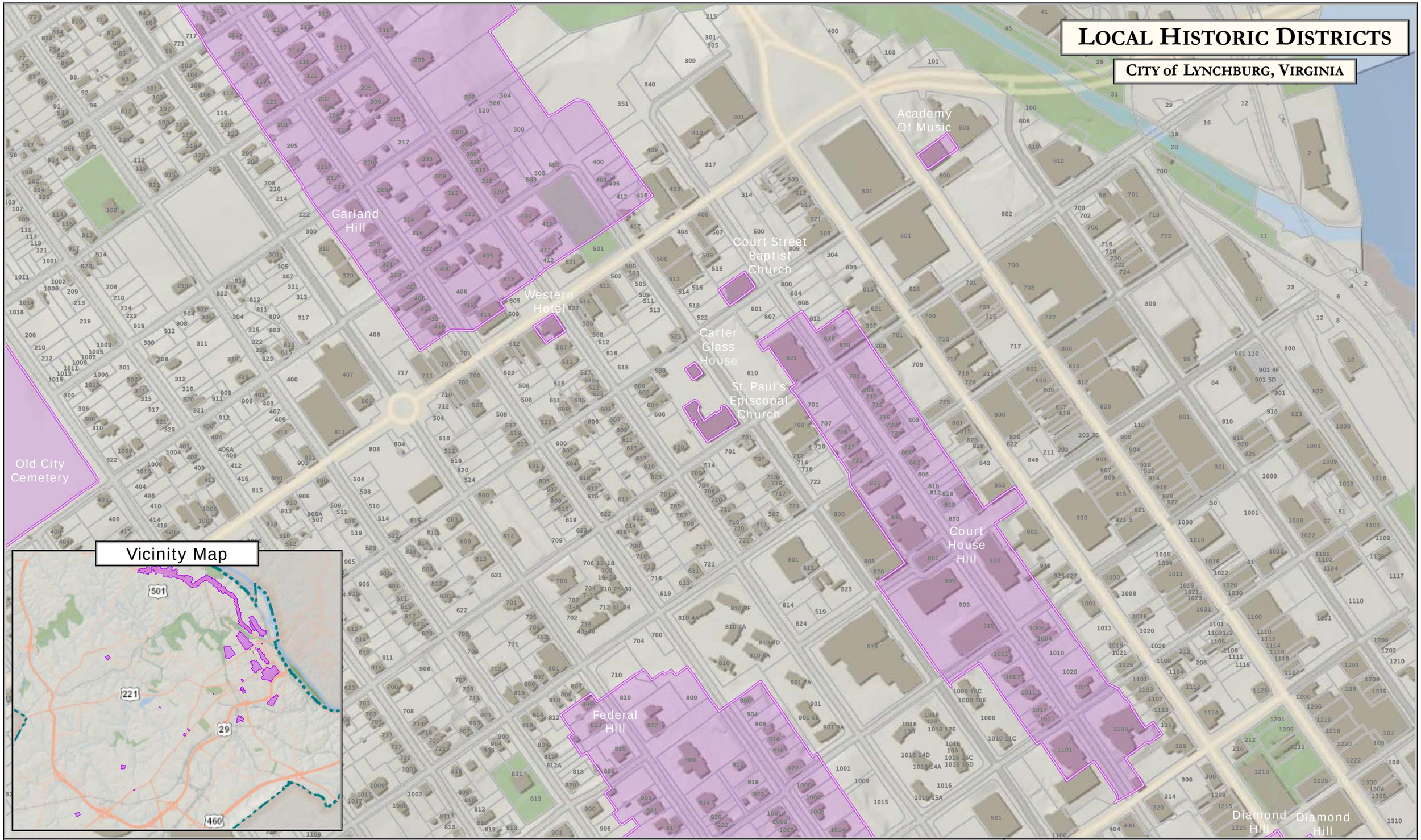

For more information regarding Local Historic Districts, please contact the Planning Division of the Department of Community Development, or visit their website at http://www.lynchburgva.gov/planning

St. Paul's Episcopal Church

DISCLAIMER: THIS MAP IS NEITHER A LEGALLY RECORDED MAP NOR A SURVEY AND IS NOT INTENDED TO BE USED AS SUCH. THE INFORMATION DISPLAYED IS A COMPILATION OF RECORDS, INFORMATION, AND DATA OBTAINED FROM VARIOUS SOURCES. THE CITY OF LYNCHBURG IS NOT RESPONSIBLE FOR ITS ACCURACY OR HOW CURRENT IT MAY BE. City of Lynchburg GIS Division - 12/2/2014

LOCAL HISTORIC DISTRICTS

CITY of LYNCHBURG, VIRGINIA

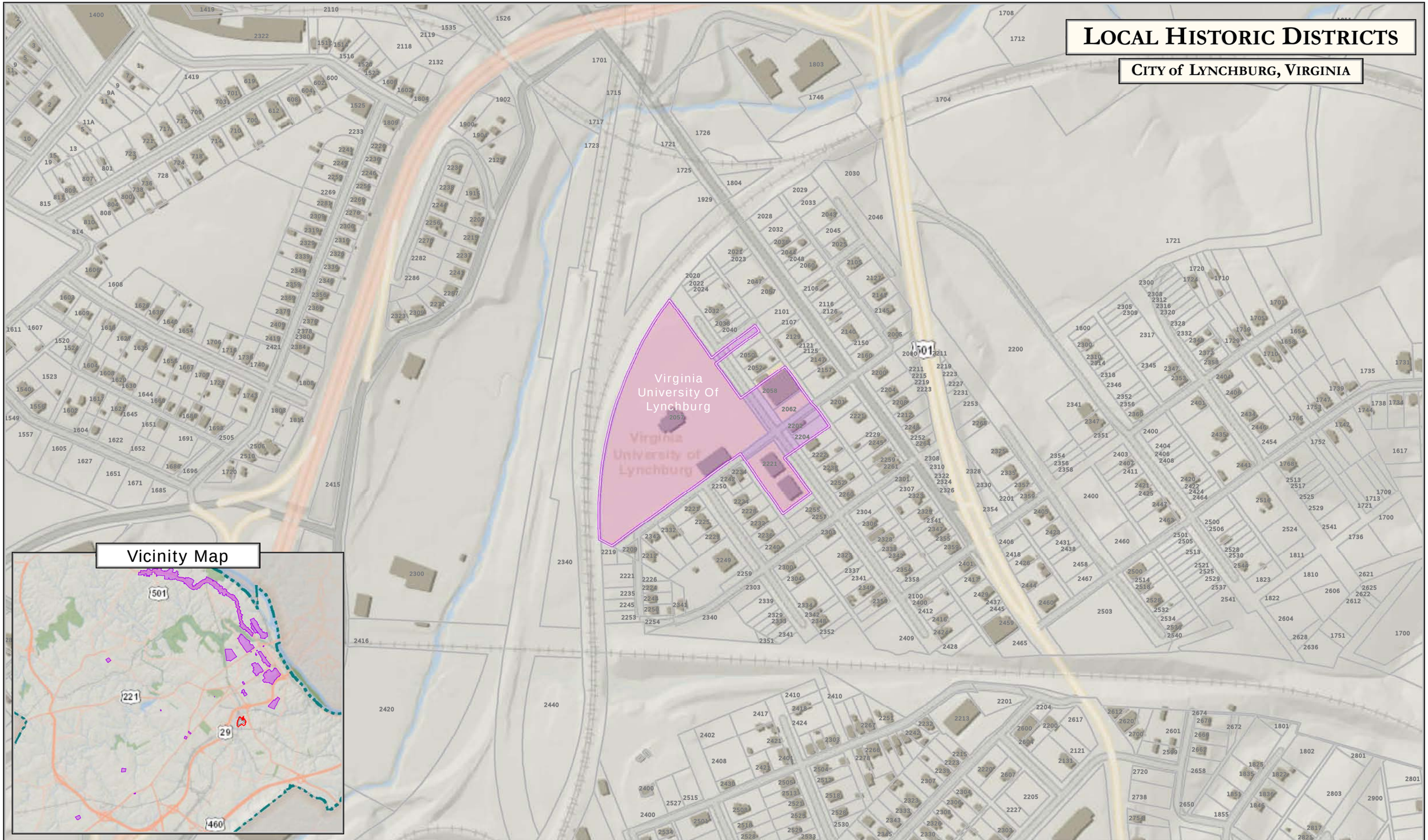

For more information regarding Local Historic Districts, please contact the Planning Division of the Department of Community Development, or visit their website at http://www.lynchburgva.gov/planning

Virginia University Of Lynchburg

DISCLAIMER: THIS MAP IS NEITHER A LEGALLY RECORDED MAP NOR A SURVEY AND IS NOT INTENDED TO BE USED AS SUCH. THE INFORMATION DISPLAYED IS A COMPILATION OF RECORDS, INFORMATION, AND DATA OBTAINED FROM VARIOUS SOURCES. THE CITY OF LYNCHBURG IS NOT RESPONSIBLE FOR ITS ACCURACY OR HOW CURRENT IT MAY BE. City of Lynchburg GIS Division - 12/2/2014

Local Historic Districts

City of Lynchburg, Virginia

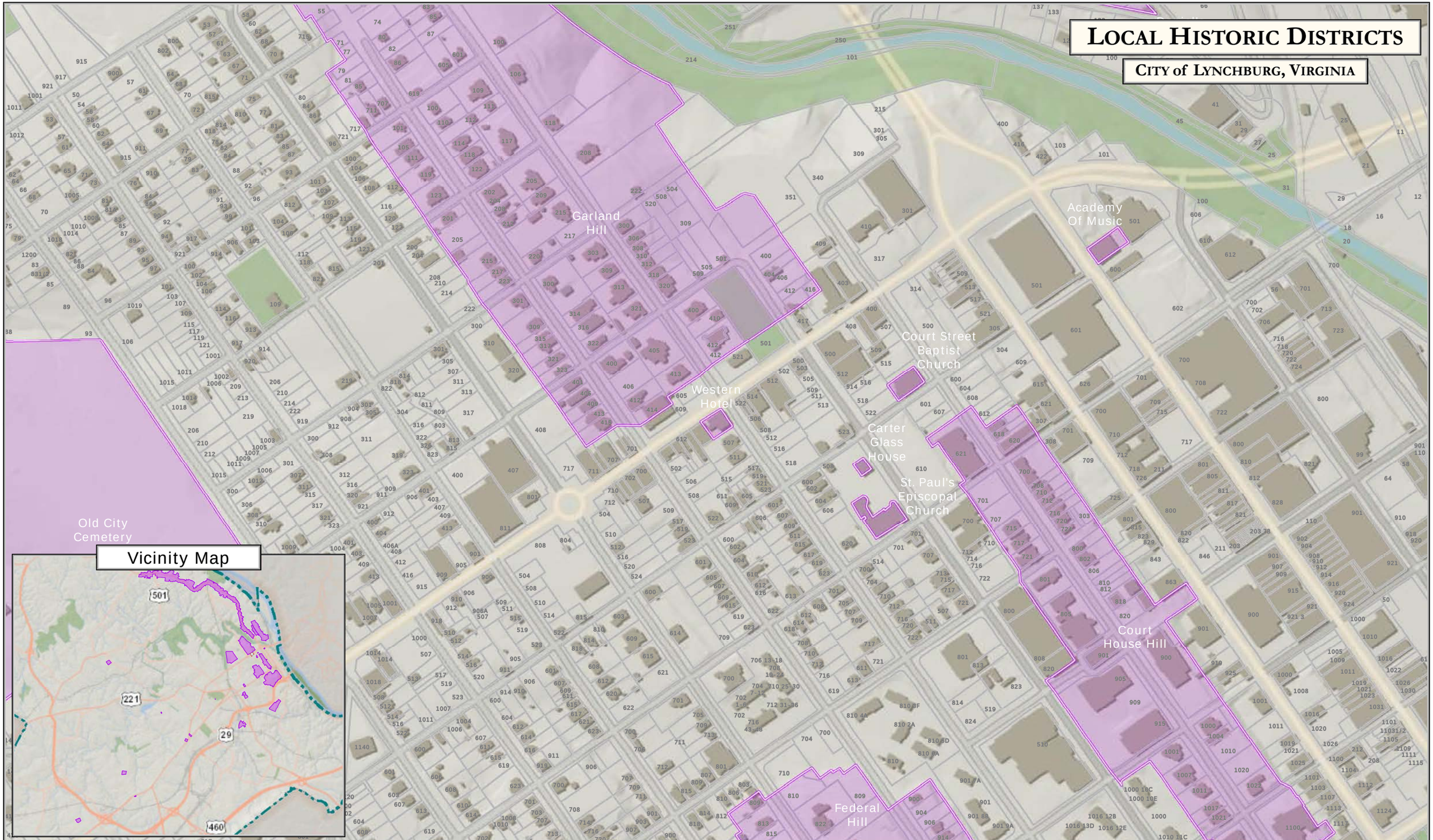

For more information regarding Local Historic Districts, please contact the Planning Division of the Department of Community Development, or visit their website at http://www.lynchburgva.gov/planning

Western Hotel

DISCLAIMER: THIS MAP IS NEITHER A LEGALLY RECORDED MAP NOR A SURVEY AND IS NOT INTENDED TO BE USED AS SUCH. THE INFORMATION DISPLAYED IS A COMPILATION OF RECORDS, INFORMATION, AND DATA OBTAINED FROM VARIOUS SOURCES. THE CITY OF LYNCHBURG IS NOT RESPONSIBLE FOR ITS ACCURACY OR HOW CURRENT IT MAY BE. City of Lynchburg GIS Division - 12/2/2014