URS

WARDS FERRY ROAD IMPROVEMENTS

Figure 10 - Preferred Alternative Sheet 1 of 4

4/22/13

MATCHLINE SHEET 2

LEGEND

LANE USAGE ARROWS

EXISTING PROPERTY LINES

PROPOSED RIGHT-OF-WAY LIMITS

SCALE 0 50' 100'

The roadway and right of way features shown on this map are conceptual and FOR TRANSPORTATION PLANNING PURPOSES ONLY and are not to be regarded as final locations. The actual location and detail of these improvements will be determined at the conclusion of NEPA studies and the preliminary engineering stage.

TYPICAL SECTION

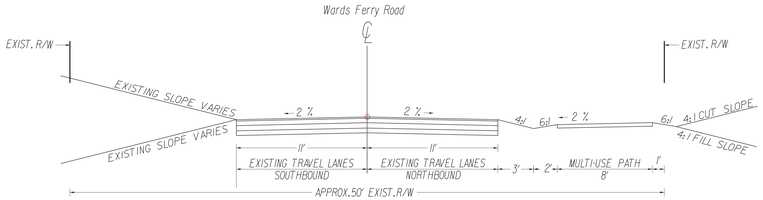

URS

WARDS FERRY ROAD IMPROVEMENTS
Figure 11 - Preferred Alternative Sheet 2 of 4

5/31/13

MATCHLINE SHEET 3

MATCHLINE SHEET 1

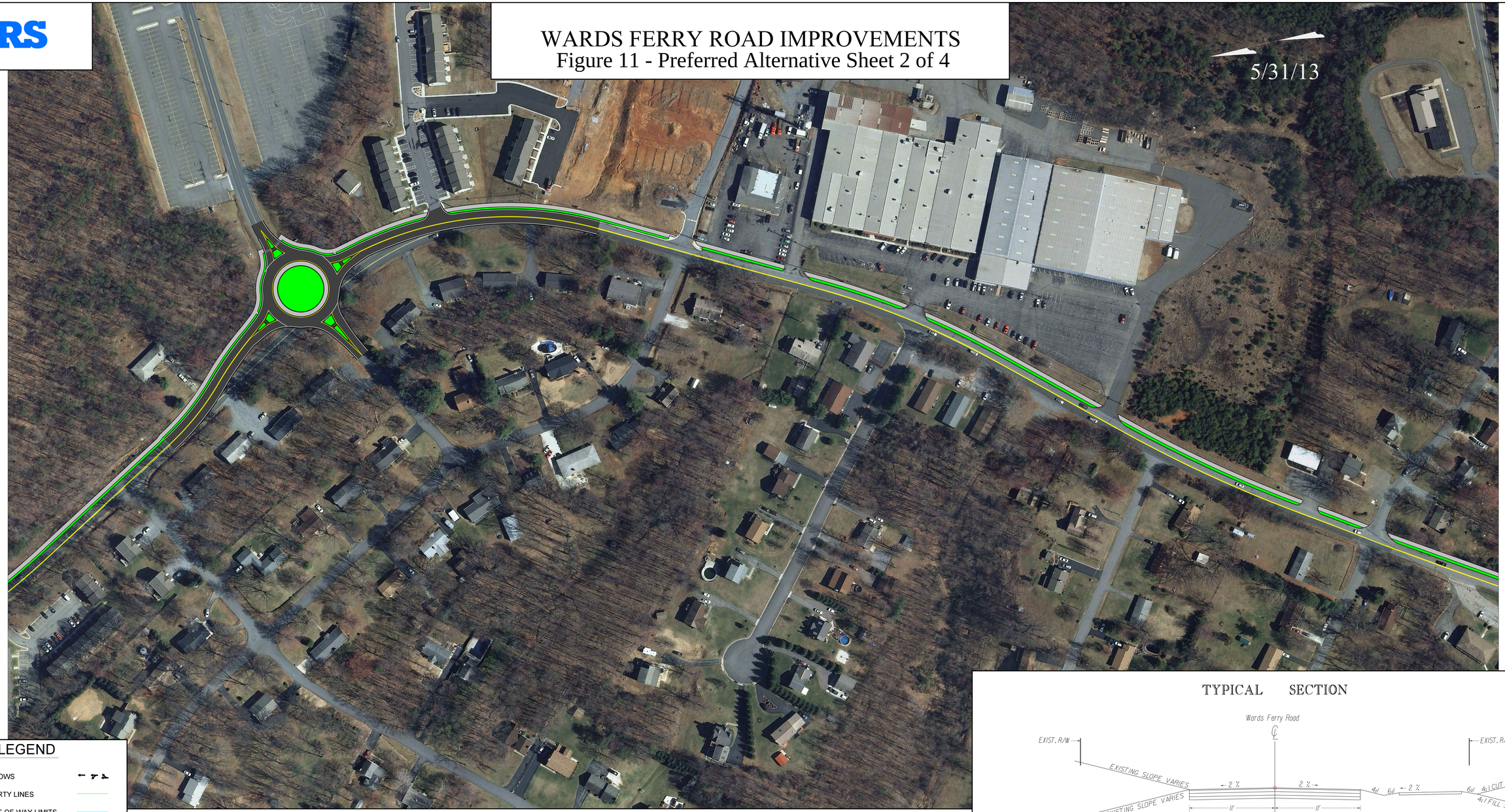

LEGEND

LANE USAGE ARROWS

EXISTING PROPERTY LINES

PROPOSED RIGHT-OF-WAY LIMITS

SCALE 0 50' 100'

The roadway and right of way features shown on this map are conceptual and FOR TRANSPORTATION PLANNING PURPOSES ONLY and are not to be regarded as final locations. The actual location and detail of these improvements will be determined at the conclusion of NEPA studies and the preliminary engineering stage.
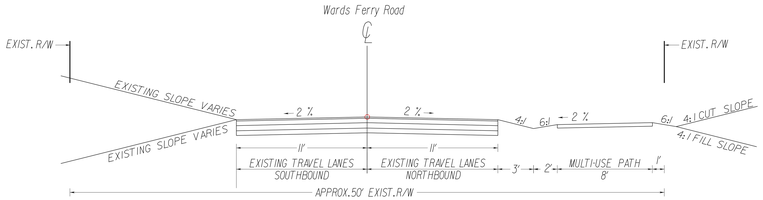
TYPICAL SECTION