Query

View: **ASSESSOR**

By using this website, you agree to the disclaimer

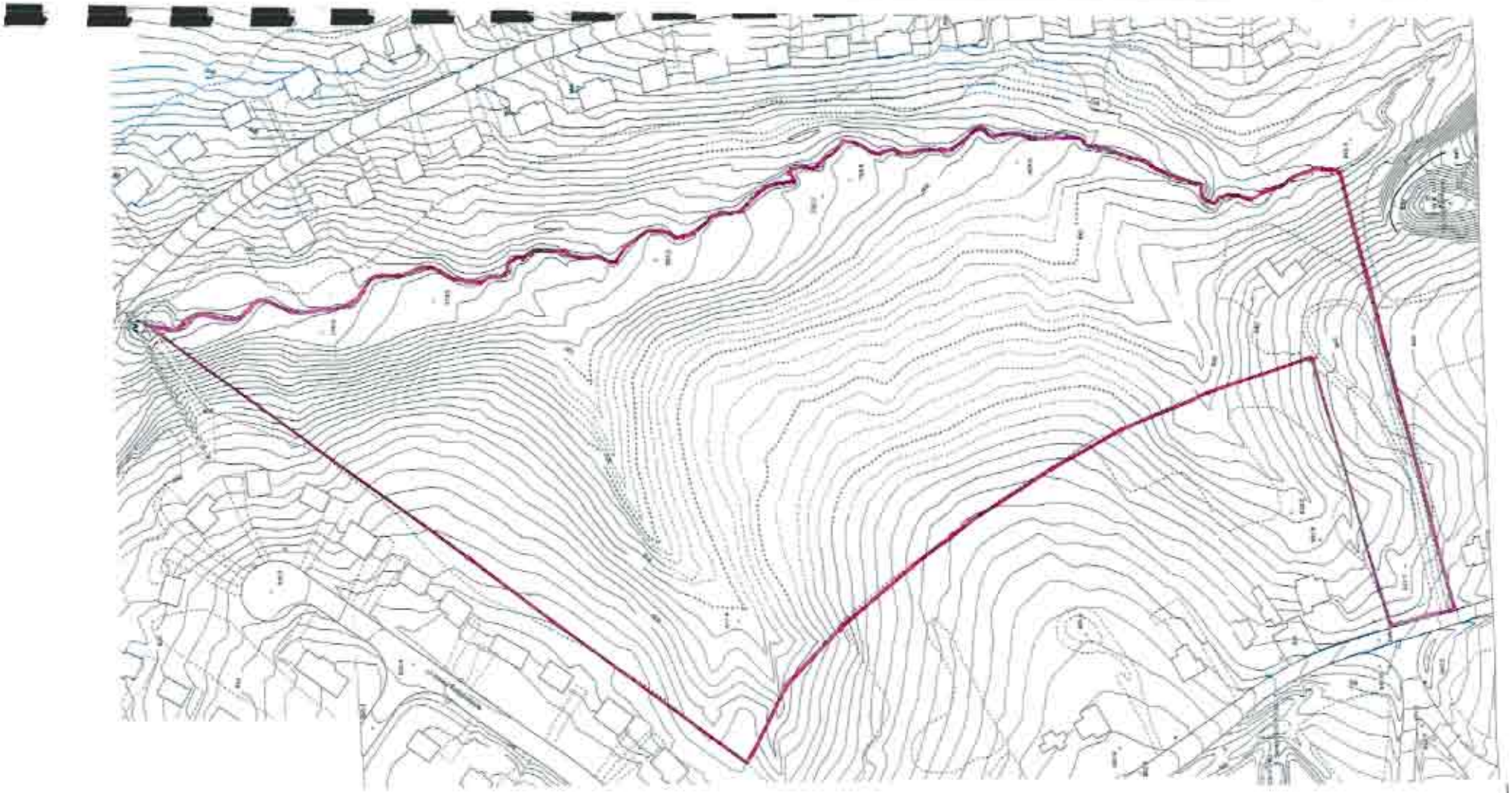

Contour Map
214 Old Graves Mill Road

Facing north on Graves Mill Road toward subject property



Facing south on Graves Mill Road toward existing driveway

Facing into site at existing driveway

Facing along existing driveway toward Graves Mill Road

1.5-story house on rear of property

Garage near house

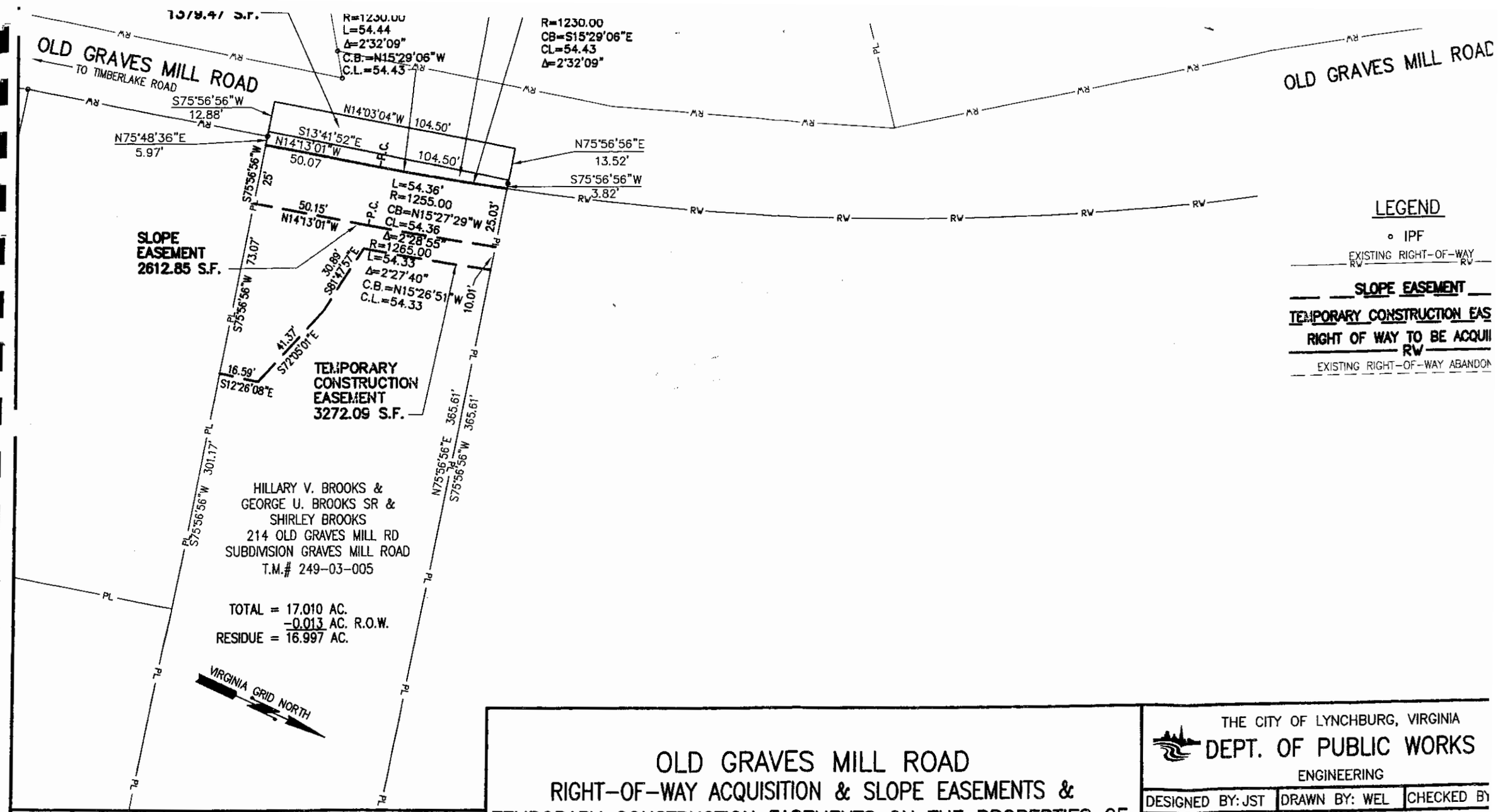

THIS PLAT HAS BEEN REVIEWED AND ACCEPTED BY THE DEPT. OF PUBLIC WORKS OF THE CITY OF LYNCHBURG.

OLD GRAVES MILL ROAD

RIGHT-OF-WAY ACQUISITION & SLOPE EASEMENTS & TEMPORARY CONSTRUCTION EASEMENTS ON THE PROPERTIES OF:

HILLARY V. BROOKS, GEORGE U. BROOKS, SR. & SHIRLEY BROOKS

THE CITY OF LYNCHBURG, VIRGINIA

DEPT. OF PUBLIC WORKS

ENGINEERING

DESIGNED BY: JST	DRAWN BY: WEL	CHECKED BY
APP'D. BY: D.G.C.	PROJECT NO.: 04009-	
SCALE: 1" = 40'	FILE NO.: B-1832	
DATE: 3/29/2006	SHEET 1 OF	
REVISED:		

C:\Land Projects 2005\04009r3-8.26.2004\dwg\Old Graves Mill Rd +WL BROOKSPLAT.DWG 3/29/2006 - 10:14:56am